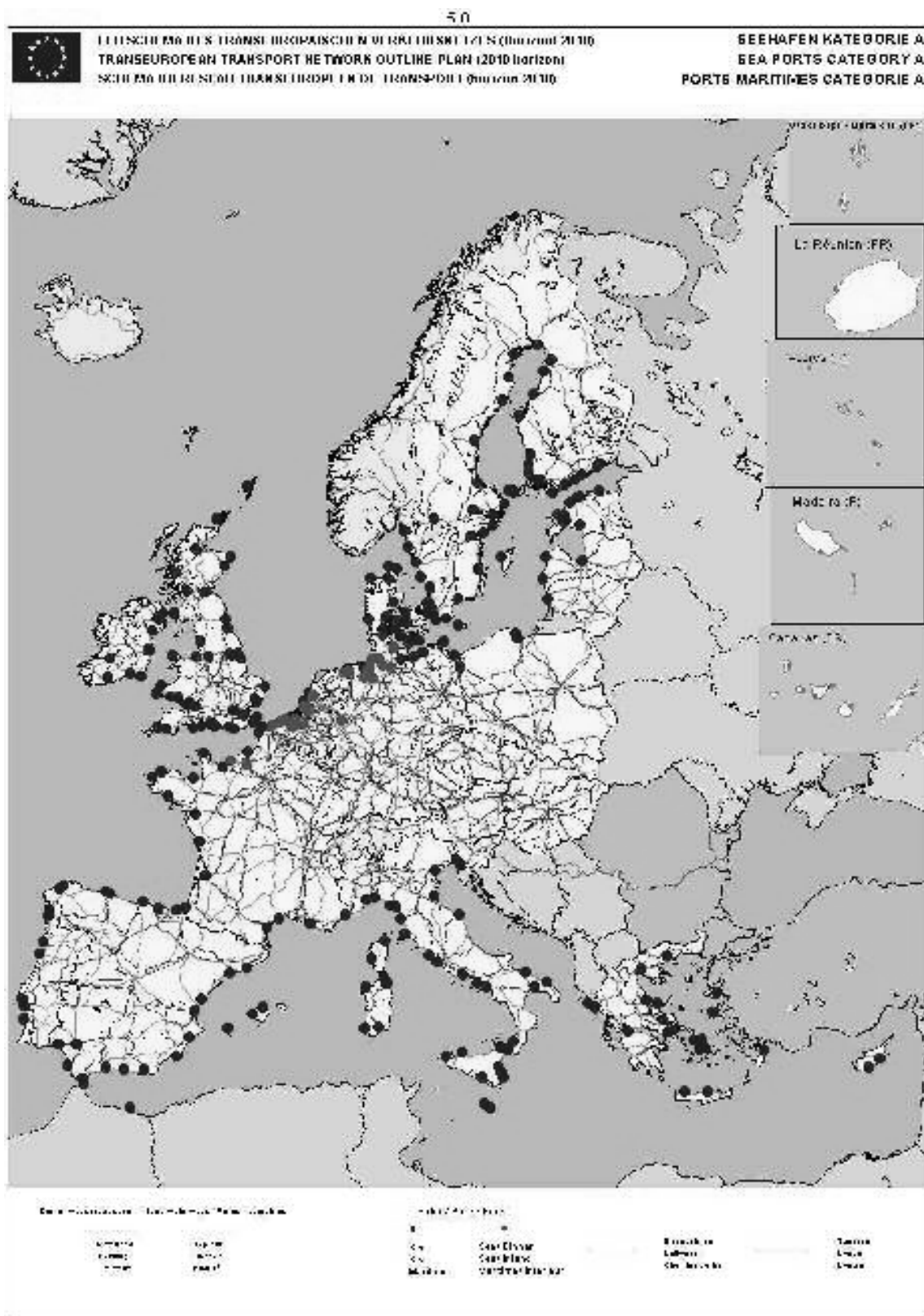


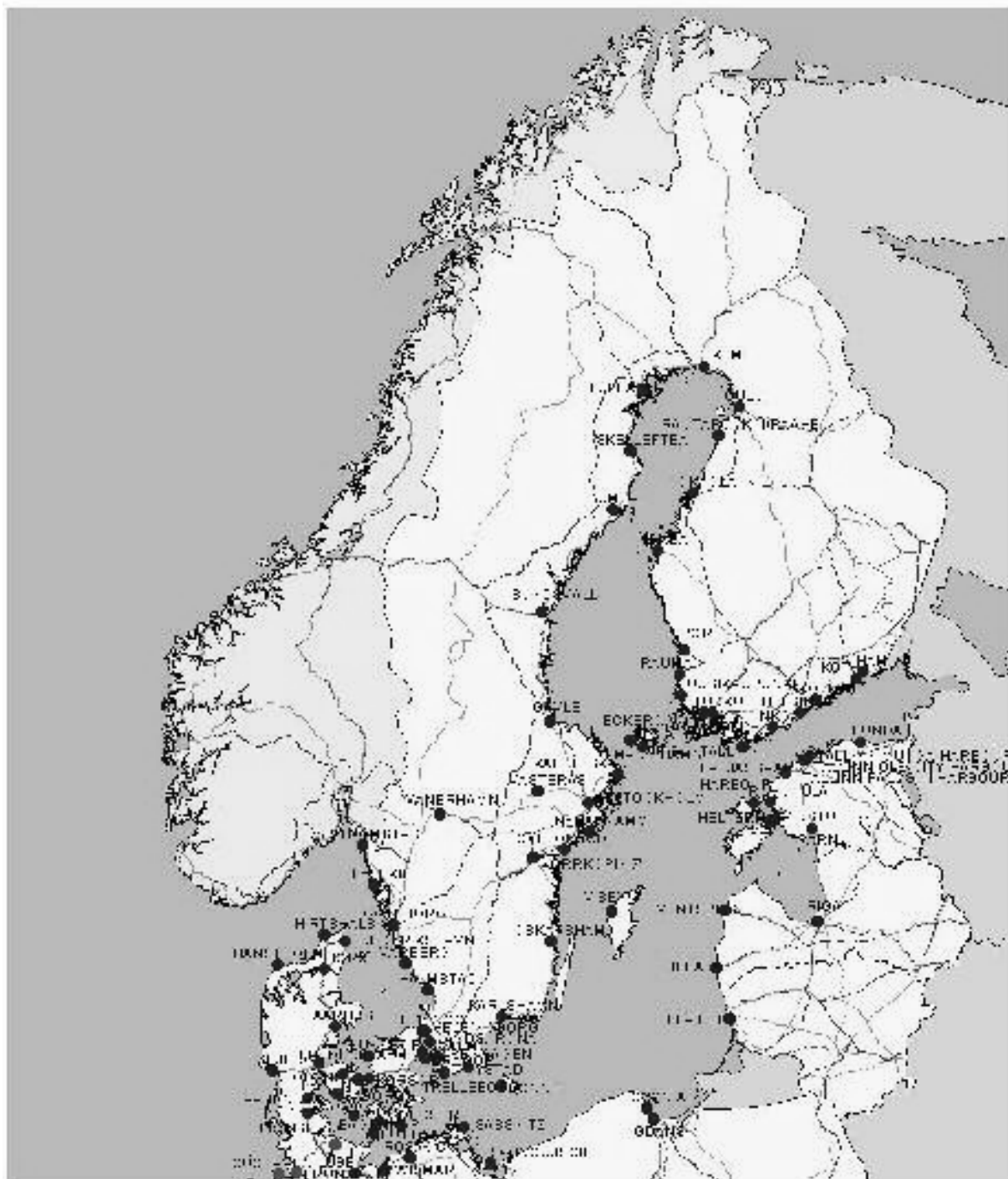
– Die Karten in Abschnitt 5 werden durch folgende Karten ersetzt:
 "





EUROPEAN MARITIME TRANSPORT INFRASTRUCTURE PROGRAMME 2010
TRANSEUROPEAN TRANSPORT NETWORK OUTLINE PLAN (2010 horizon)
SCHEMA EUROPEAN TRANSPORT NETWORK TRANSPORT (horizon 2010)

BEEHAFEN KATEGORIE A
SEA PORTS CATEGORY A
PORTS MARITIMES CATEGORIE A



Legende

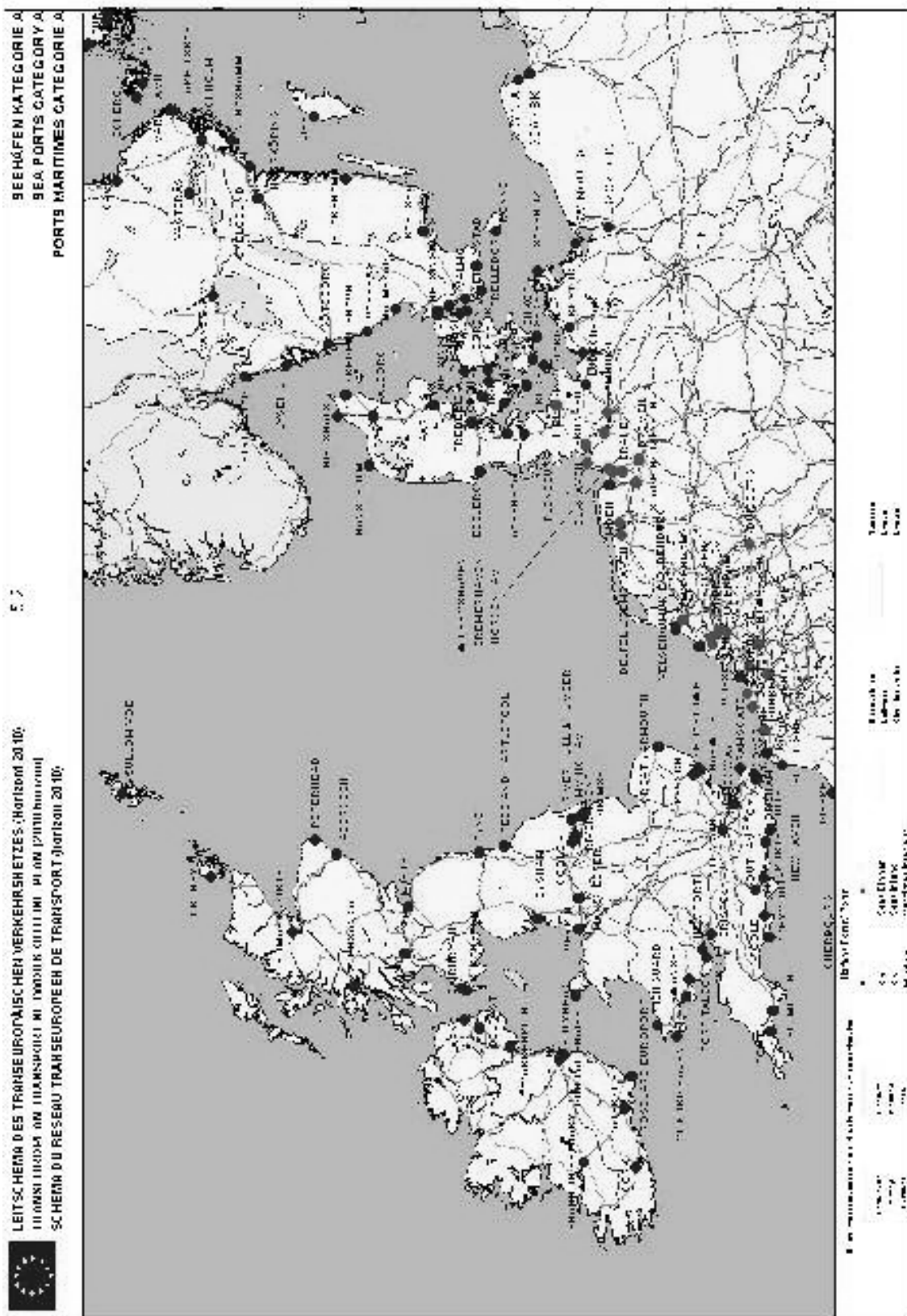
Land

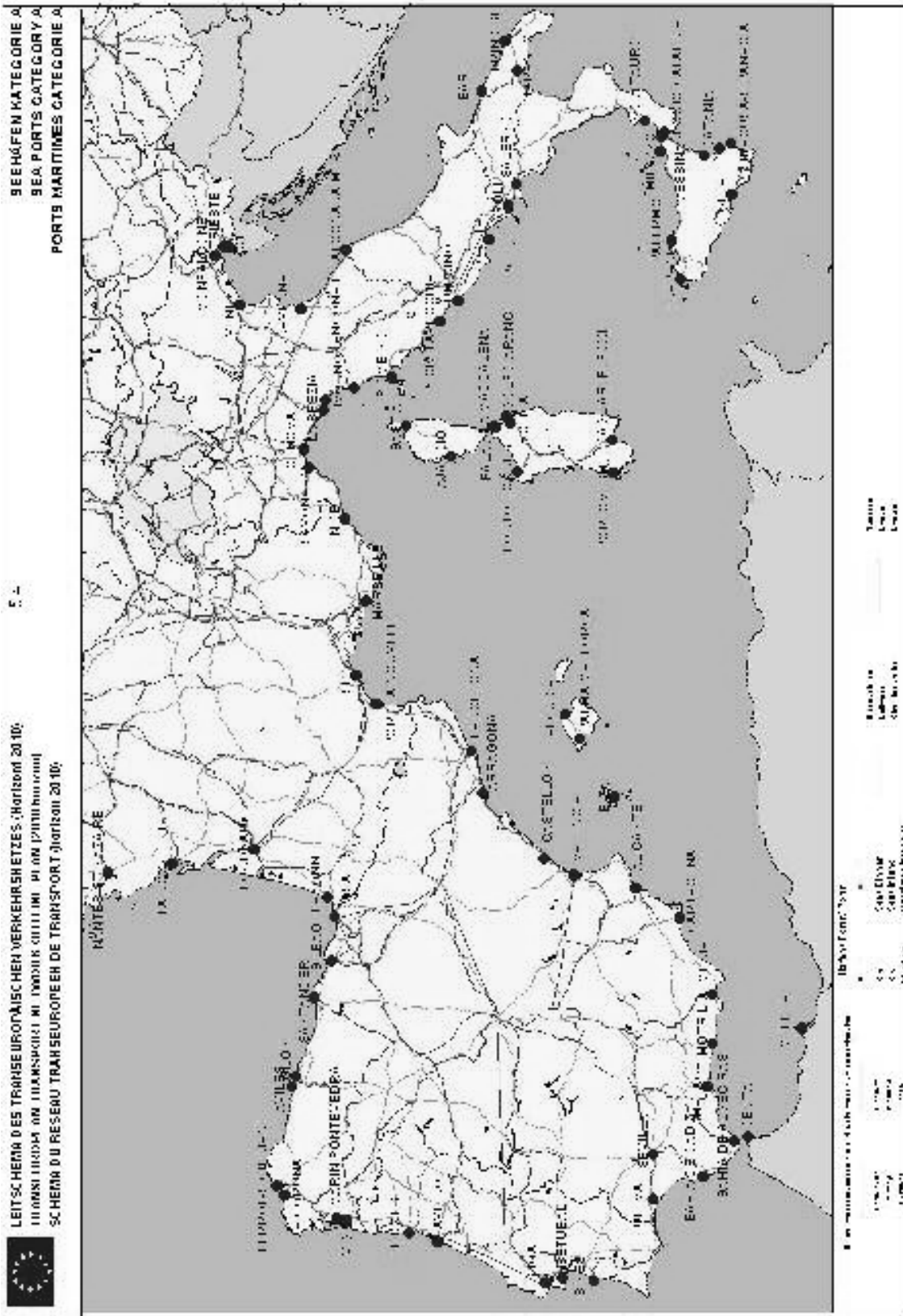
Wasser

Land
Wasser
Mittelmeer

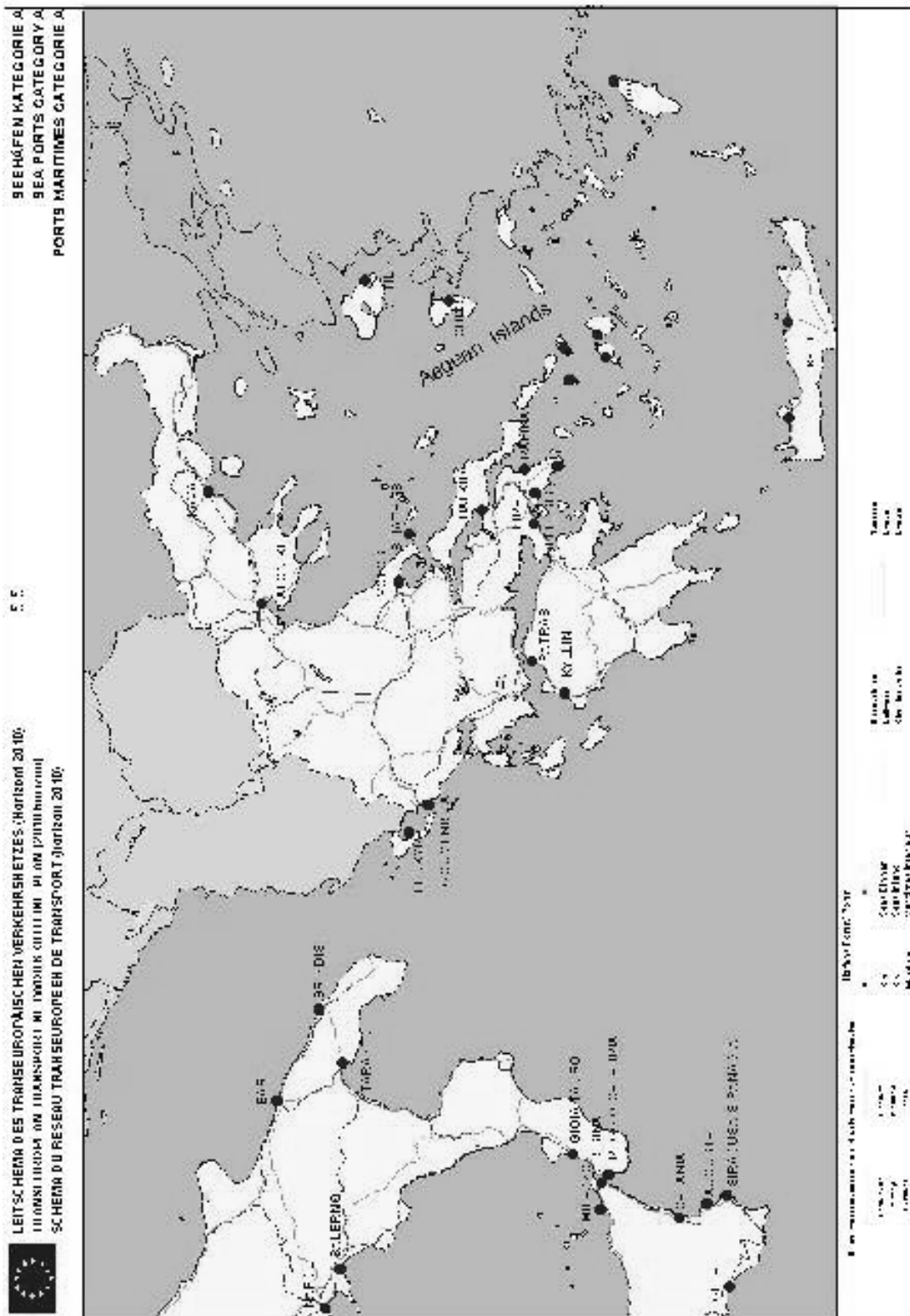
Land

Wasser



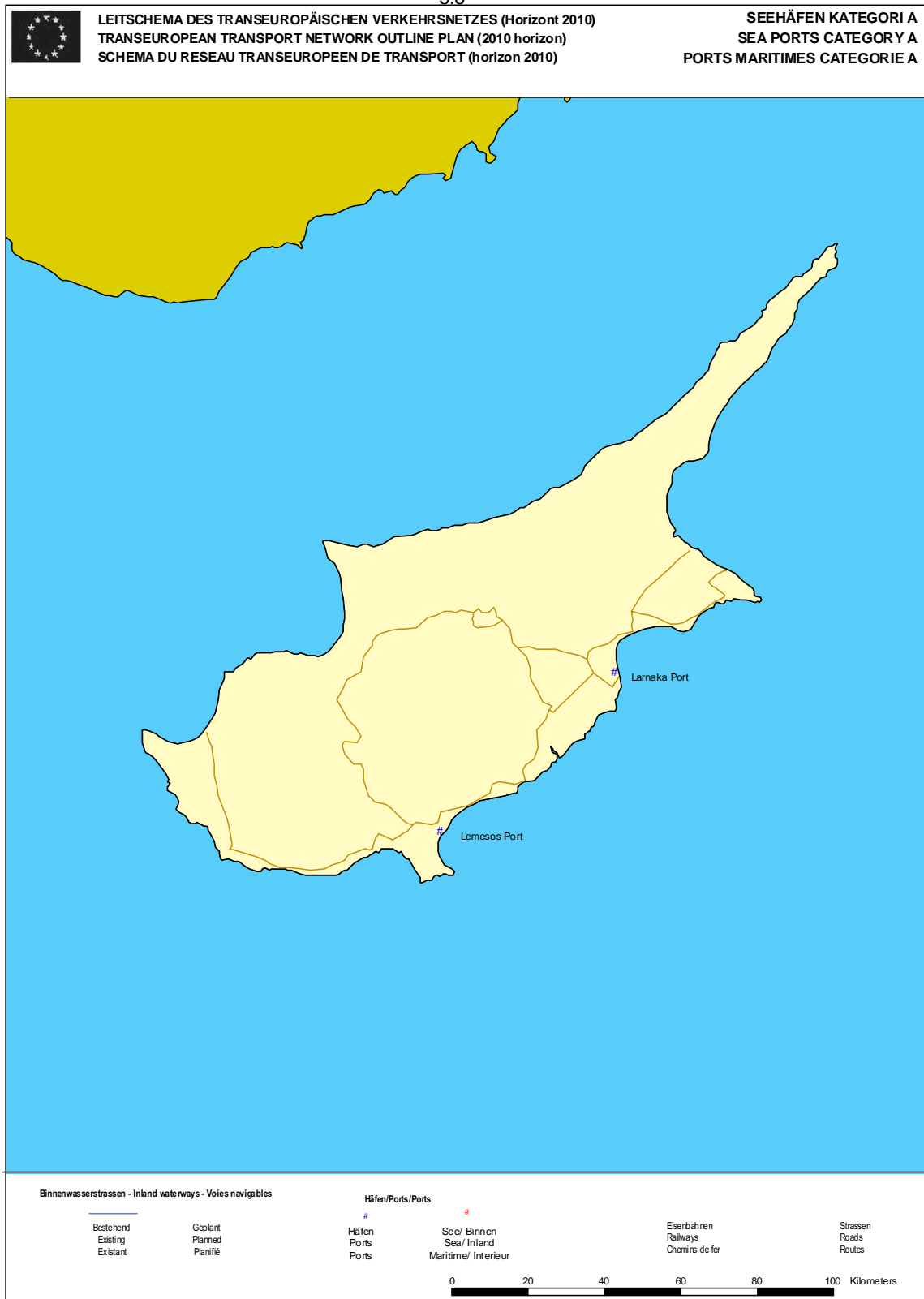


AA2003/ACT/Anhang II/de 1653



AA2003/ACT/Anhang II/de 1654

5.6



5.7

