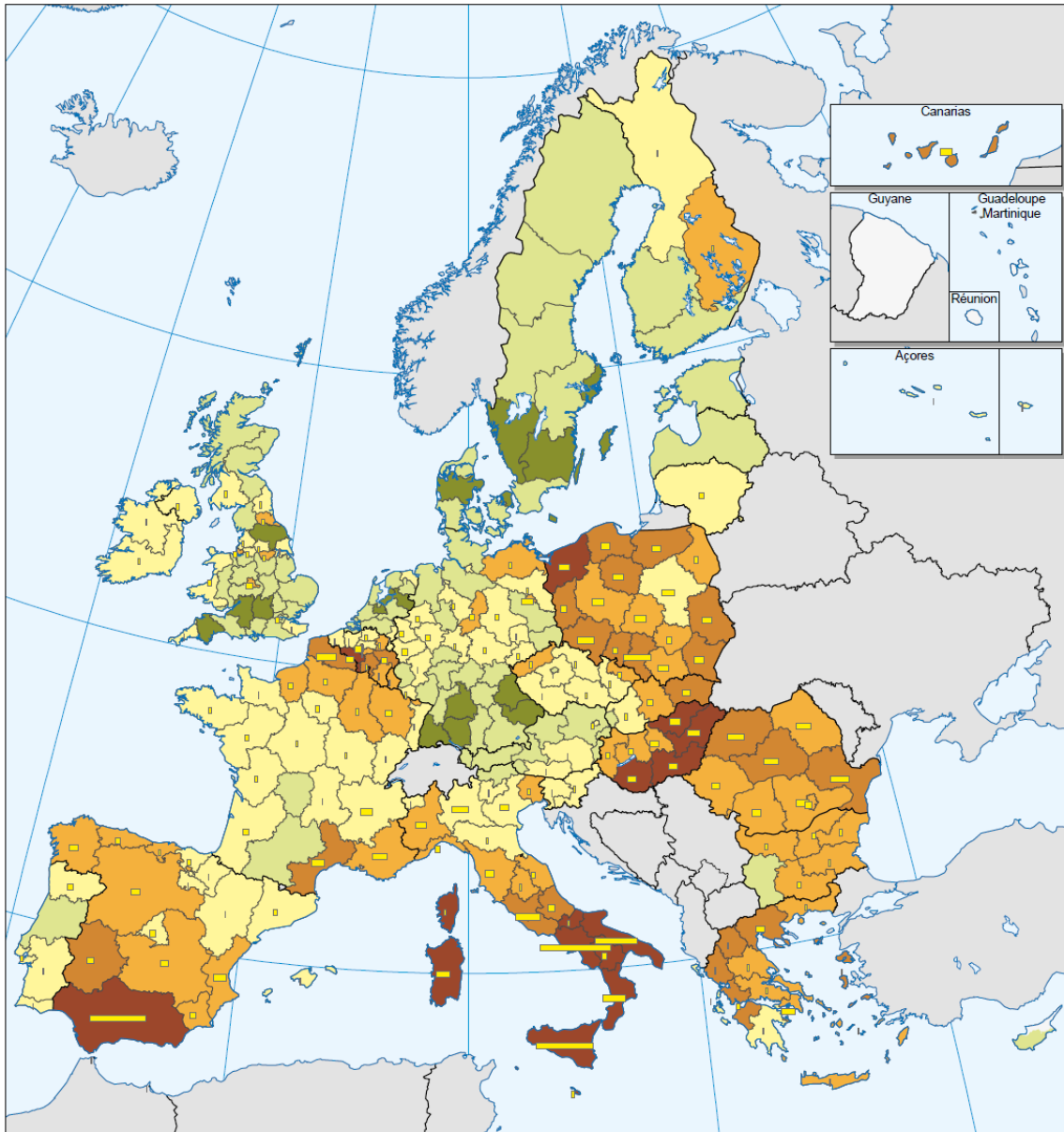


Map 1.13



**Employment rate, 20-64, in 2008 and distance to Europe 2020 target**

Employment rate  
% of population aged 20-64

- < 60
- 60 - 65
- 65 - 70
- 70 - 75
- 75 - 80
- > 80

Distance to the Europe 2020 target  
(thousands of employed)

- 1000
- 750
- 500
- 250
- 100
- 50

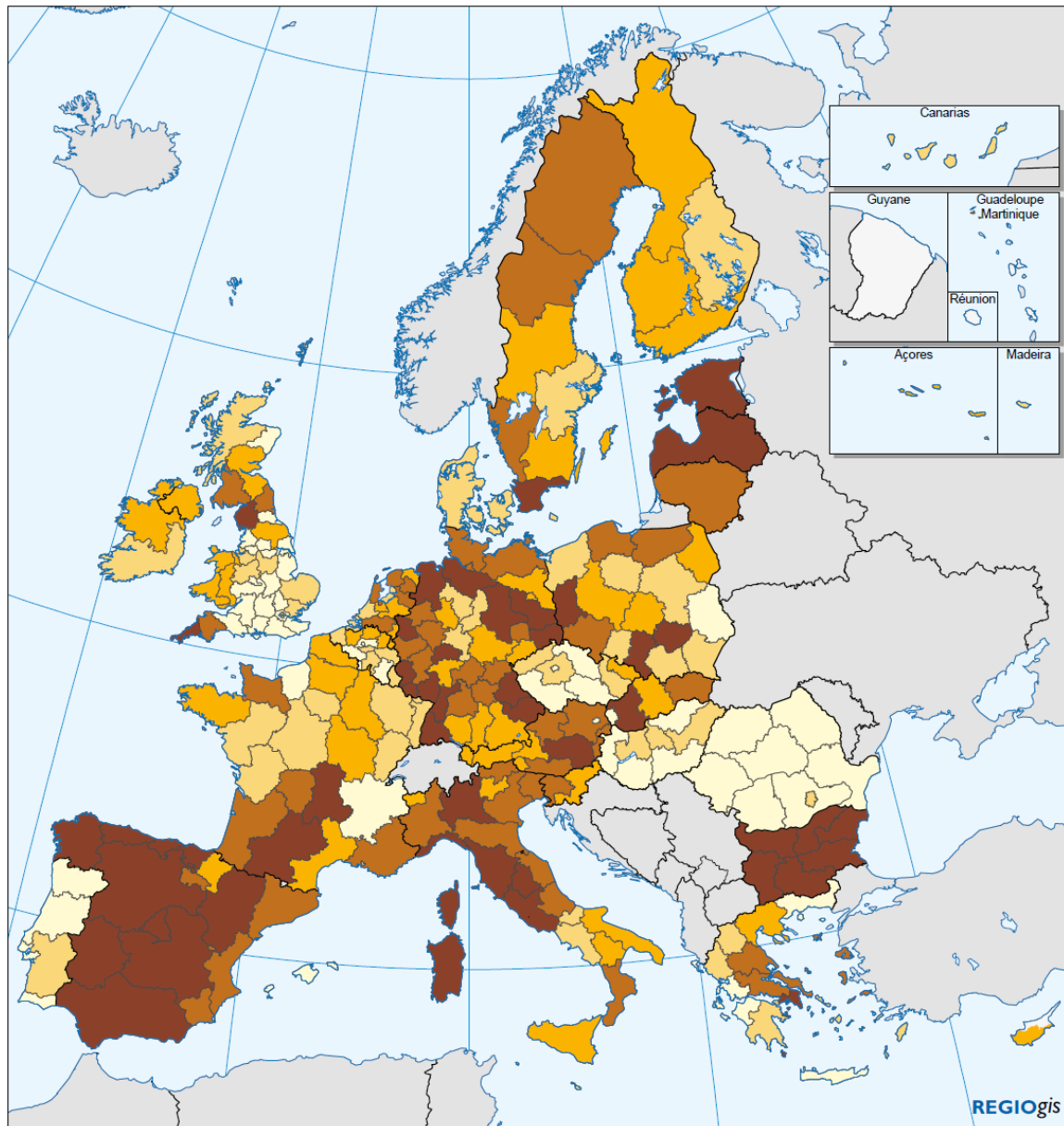
The Europe 2020 employment rate target is 75 %

Source: Eurostat, DG REGIO

0 500Km

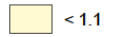

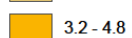

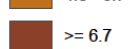
© EuroGeographics Association for the administrative boundaries

Map 1.14



**Change in employment rate, 20-64, 2000-2008**

Percentage point change

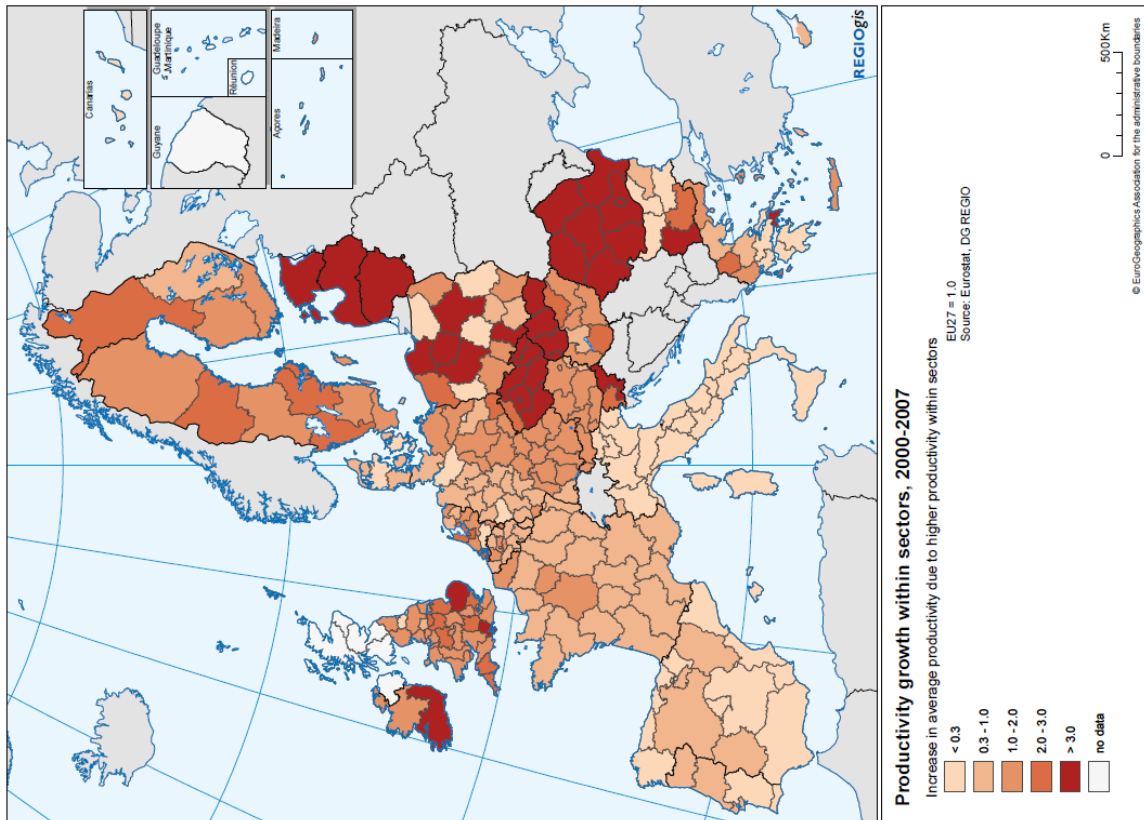
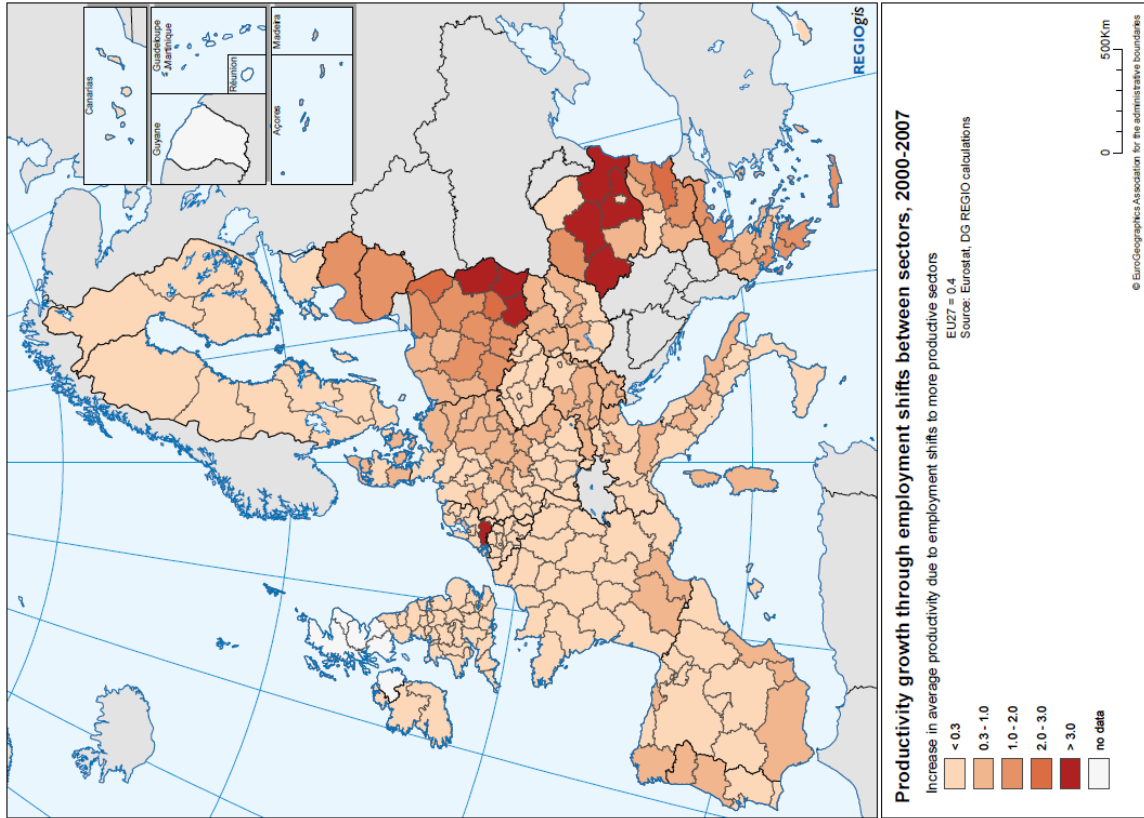
-  < 1.1
-  1.1 - 3.2
-  3.2 - 4.8
-  4.8 - 6.7
-   $\geq 6.7$

EU27 = 4.0  
Source: Eurostat

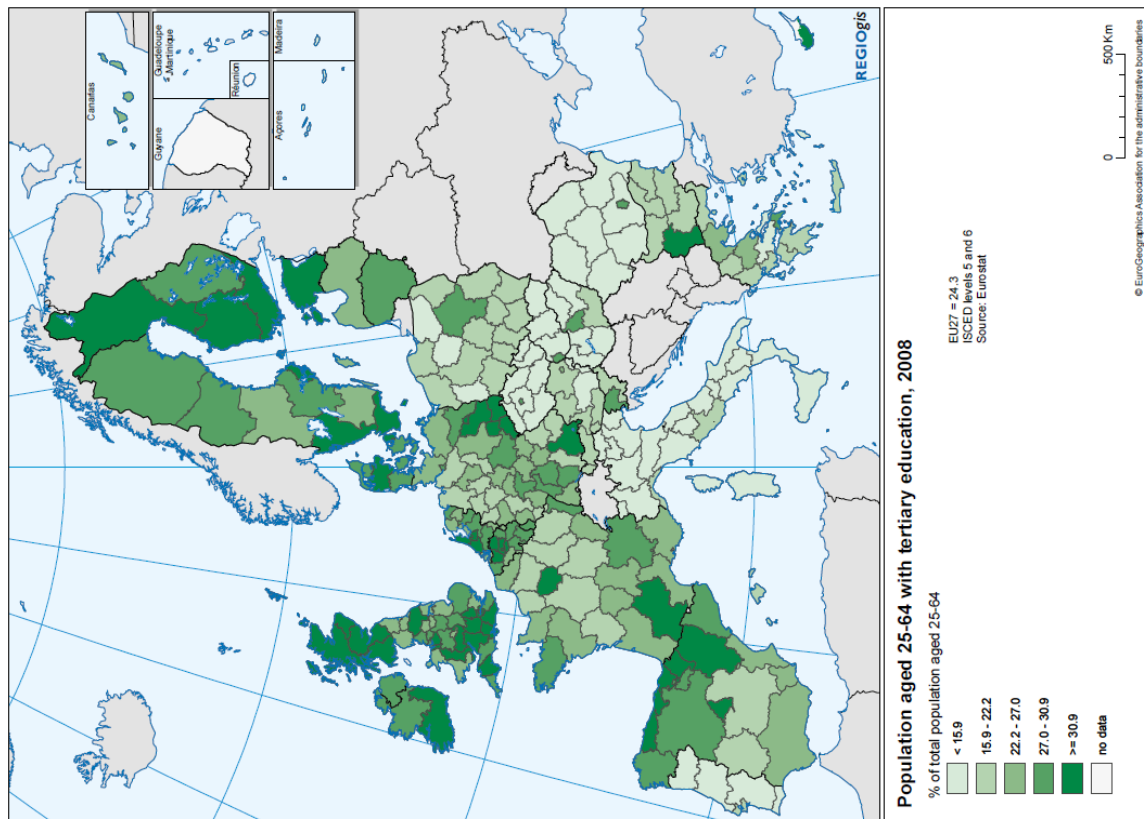
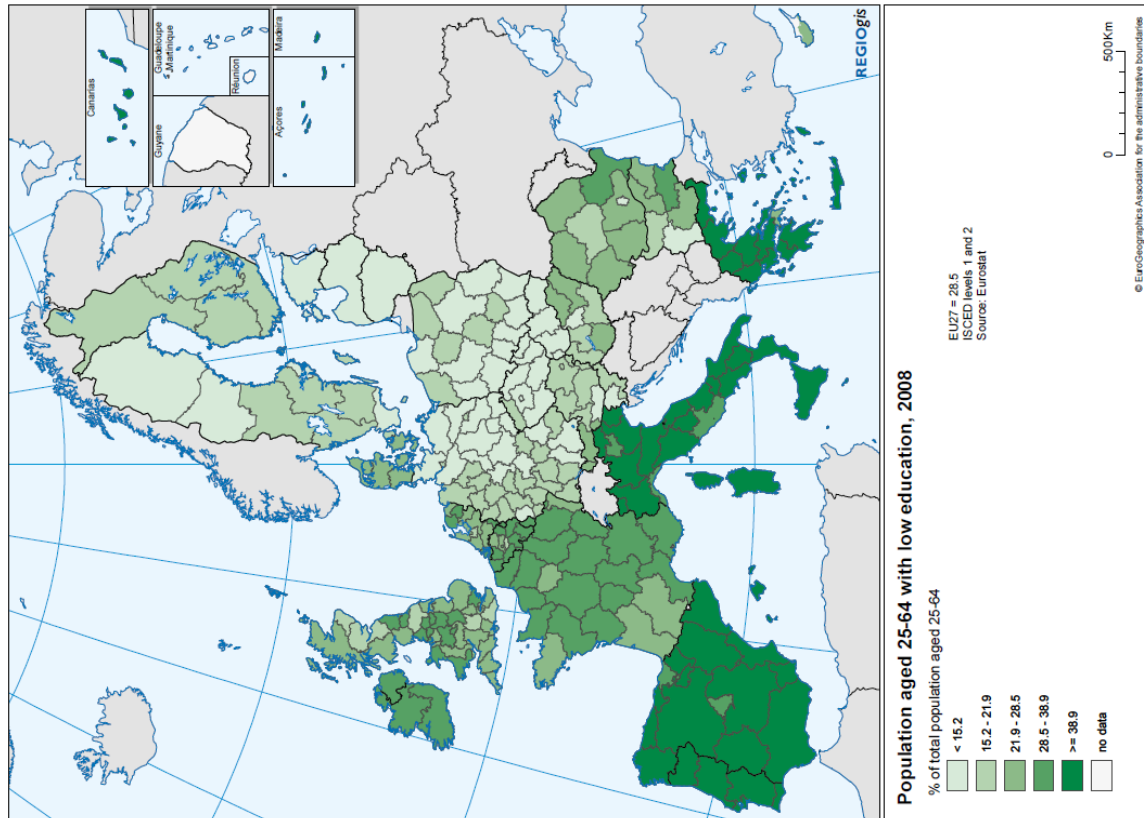
0 500 Km

© EuroGeographics Association for the administrative boundaries

Map 1.15 and Map 1.16

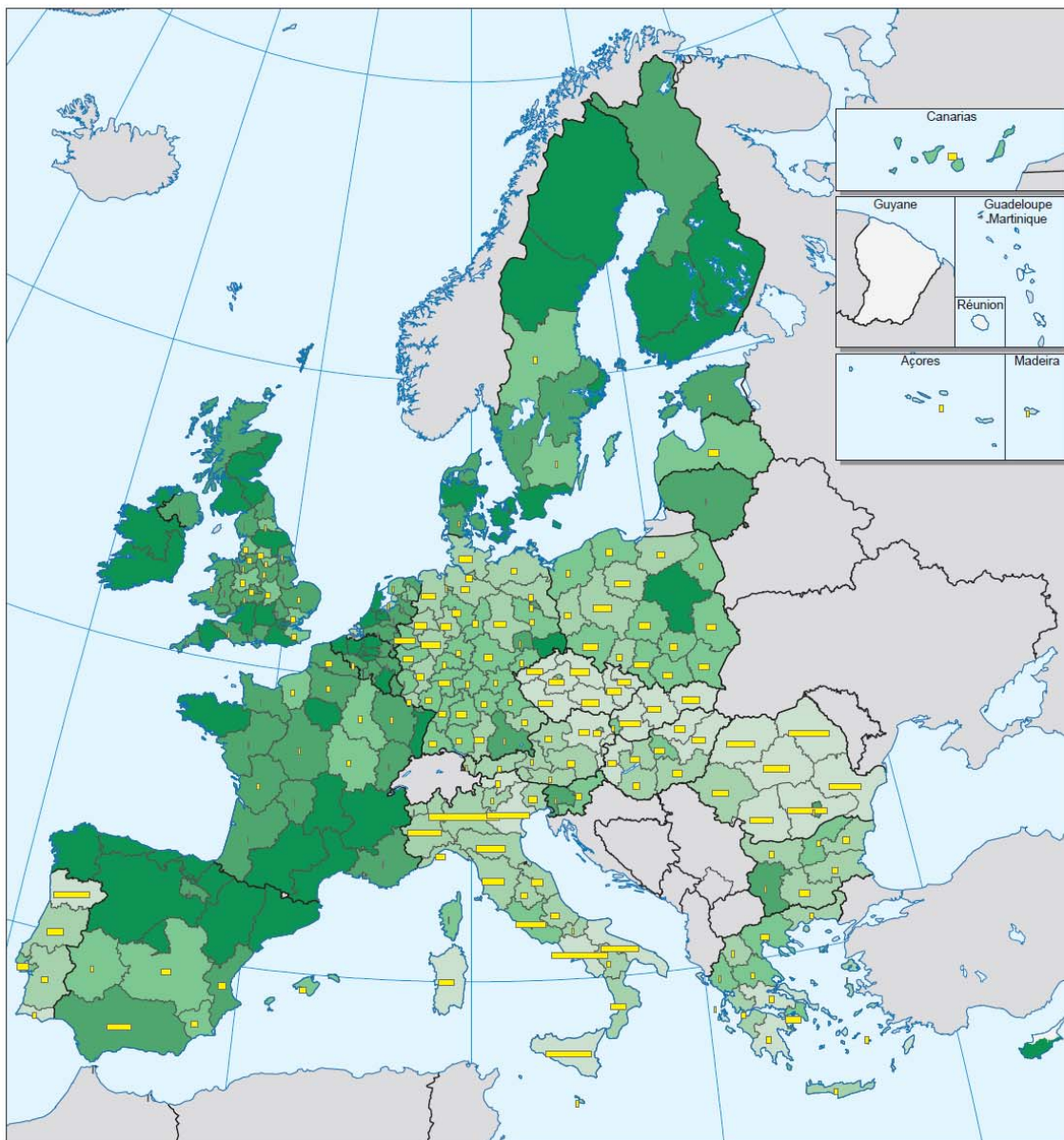


Map 1.17 and Map 1.18

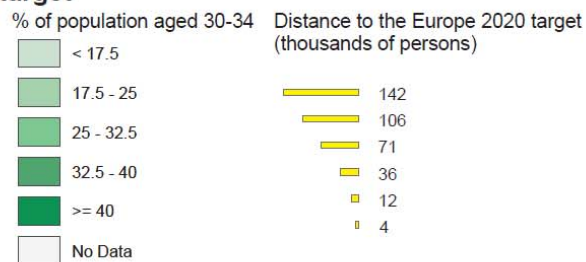




**Map 1.19**



**Population aged 30-34 with a tertiary education in 2008 and distance to Europe 2020 target**



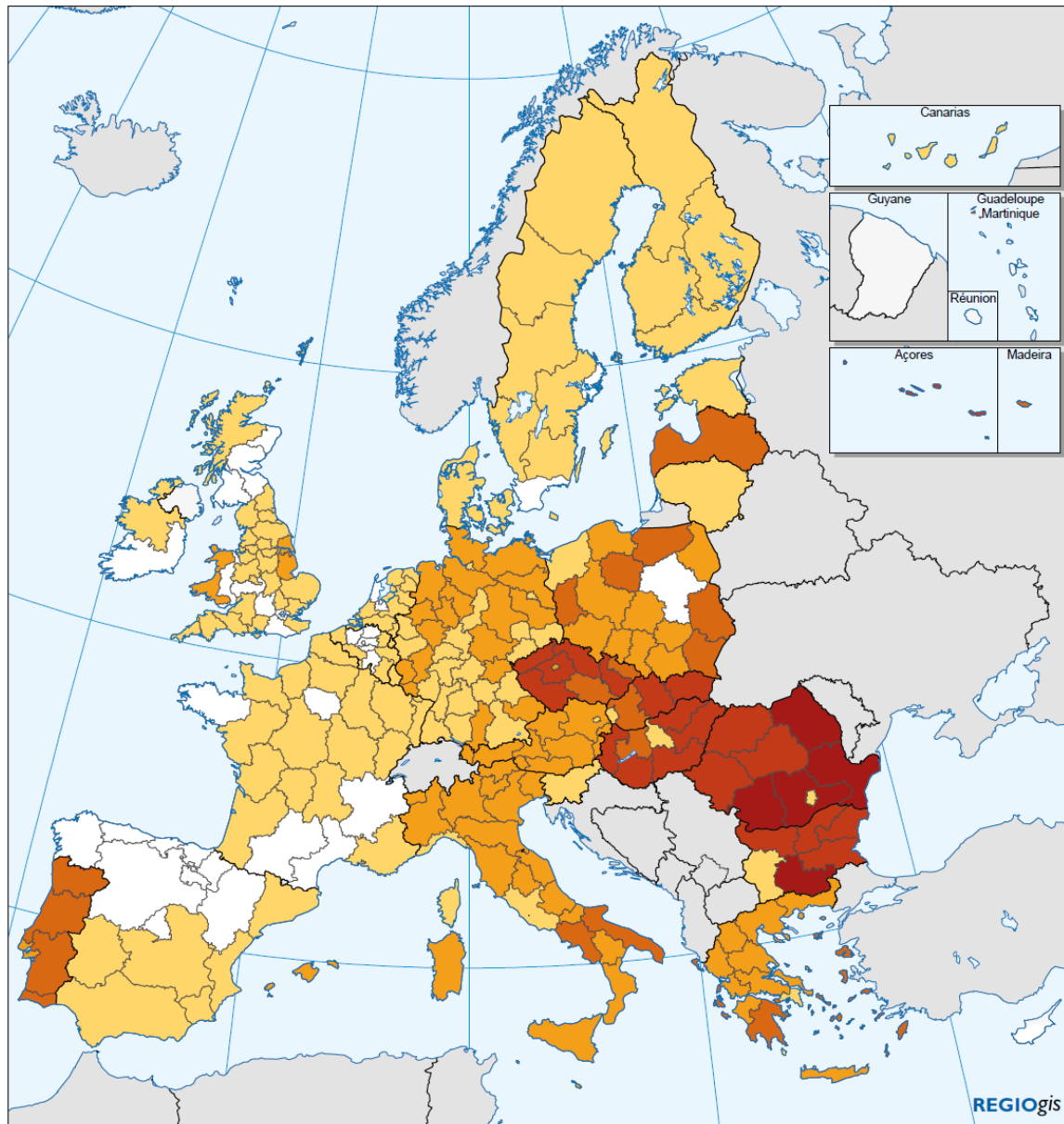
The Europe 2020 target for the share of population aged 30-34 with tertiary education is 40%  
 EU27 = 31.1  
 ISCED levels 5 and 6

Source: Eurostat, DG REGIO



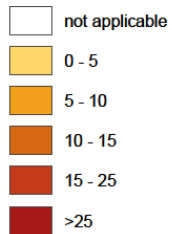
© EuroGeographics Association for the administrative boundaries

Map 1.20



**Potential increase in GDP per head from raising the share of tertiary-educated aged 25-34 to 40%, 2007**

Percentage change



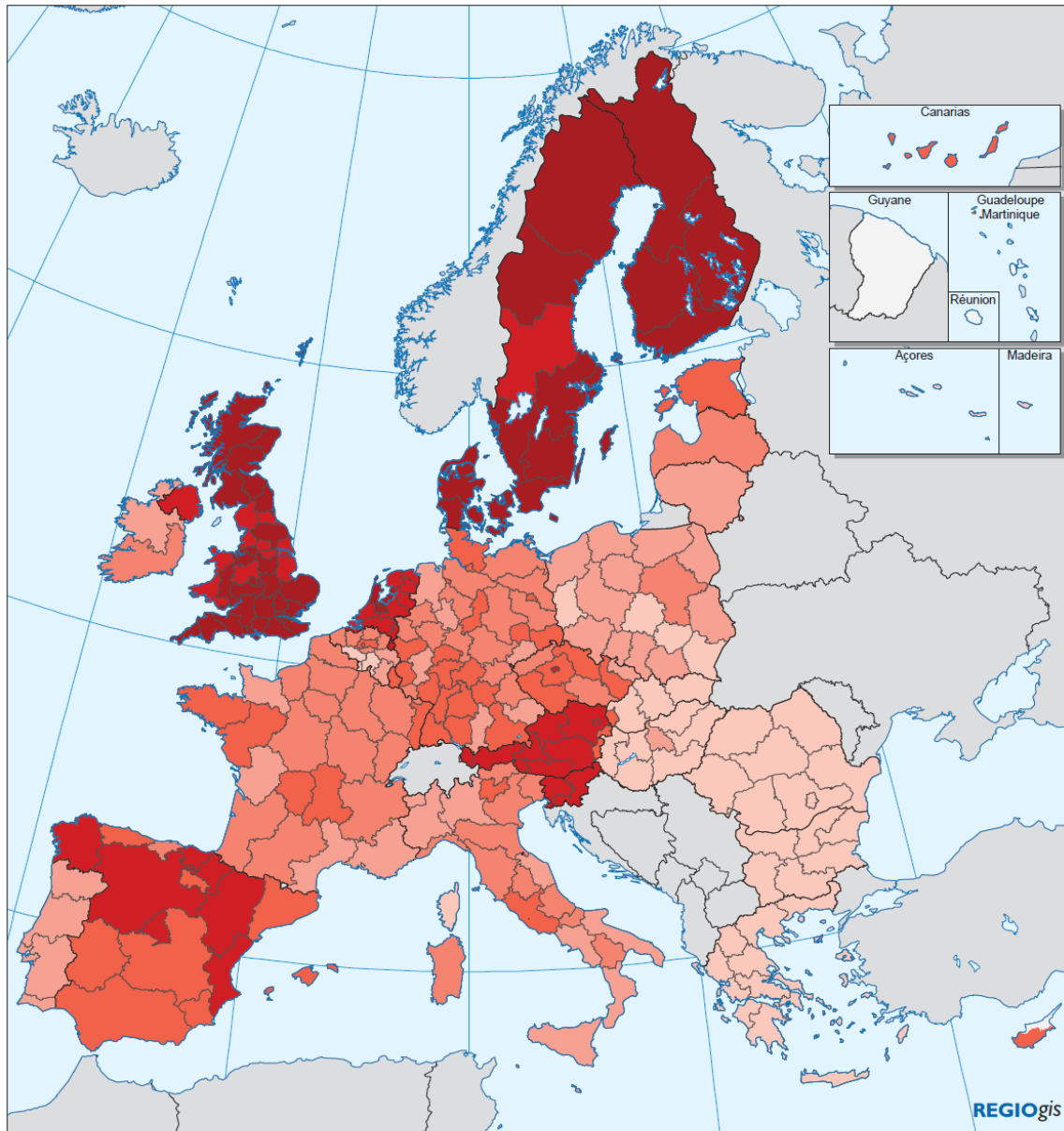
EU27 = 4

Source: Eurostat, DG REGIO

0 500 Km

© EuroGeographics Association for the administrative boundaries

Map 1.21



**Participation of adults aged 25-64 in education and training, 2008**

% of population 25-64

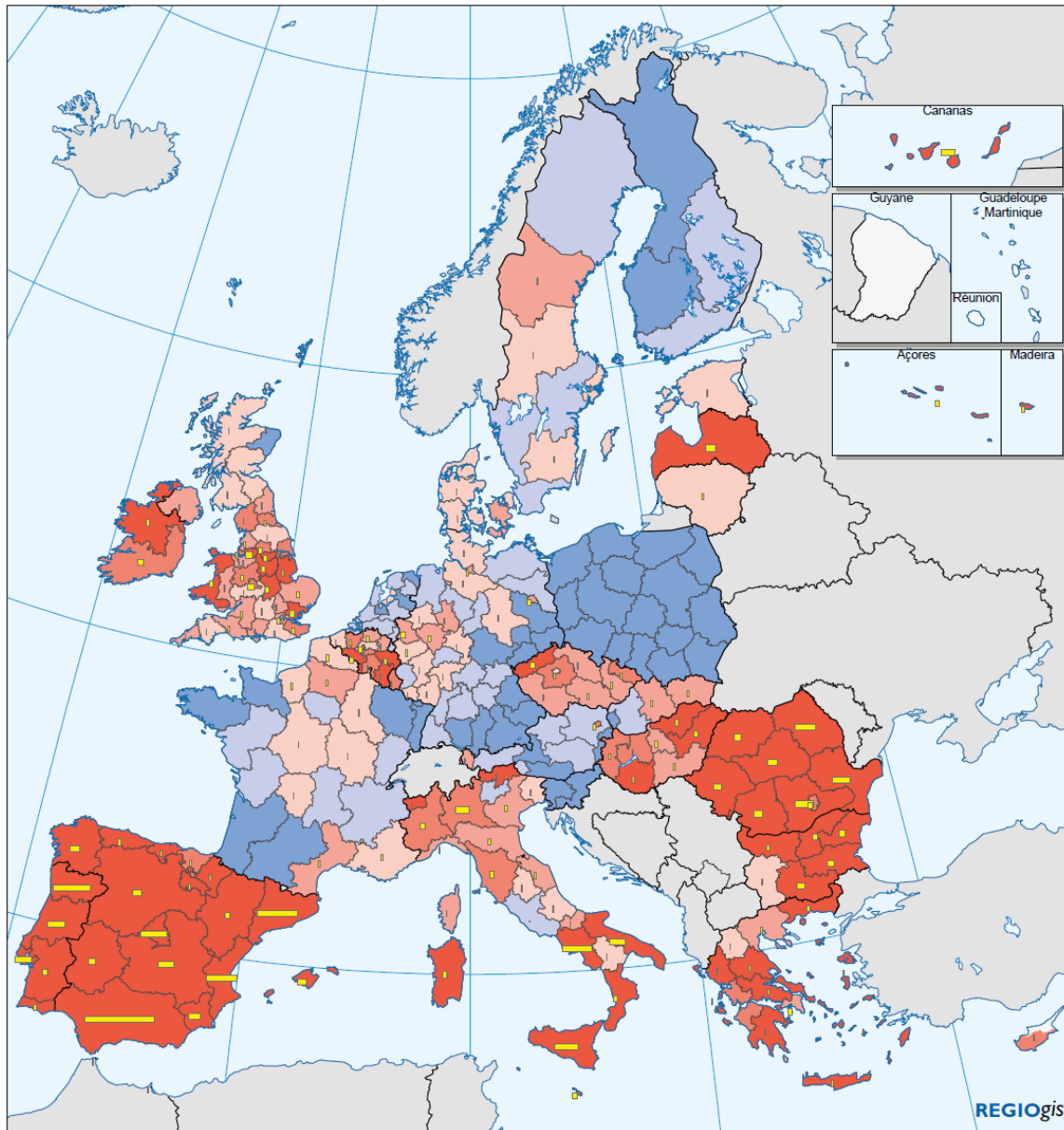
- < 4.0
- 4.0 - 6.5
- 6.5 - 8.0
- 8.0 - 11.0
- 11.0 - 18.0
- > 18.0

EU27: 9.3  
Source: Eurostat

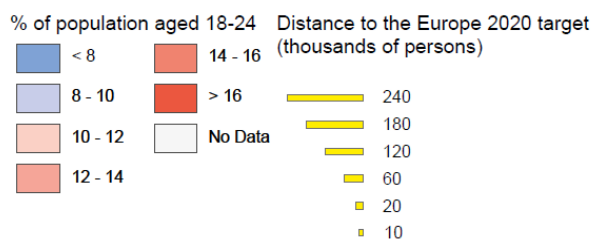
0 500 Km

© EuroGeographics Association for the administrative boundaries

Map 1.22



**Early school leavers aged 18-24 in 2007-08 and distance to Europe 2020 target**



The Europe 2020 target for early school leavers aged 18-24 is 10%

EU-27 = 14.9

Source: Eurostat, DG REGIO

0 500 Km

© EuroGeographics Association for the administrative boundaries