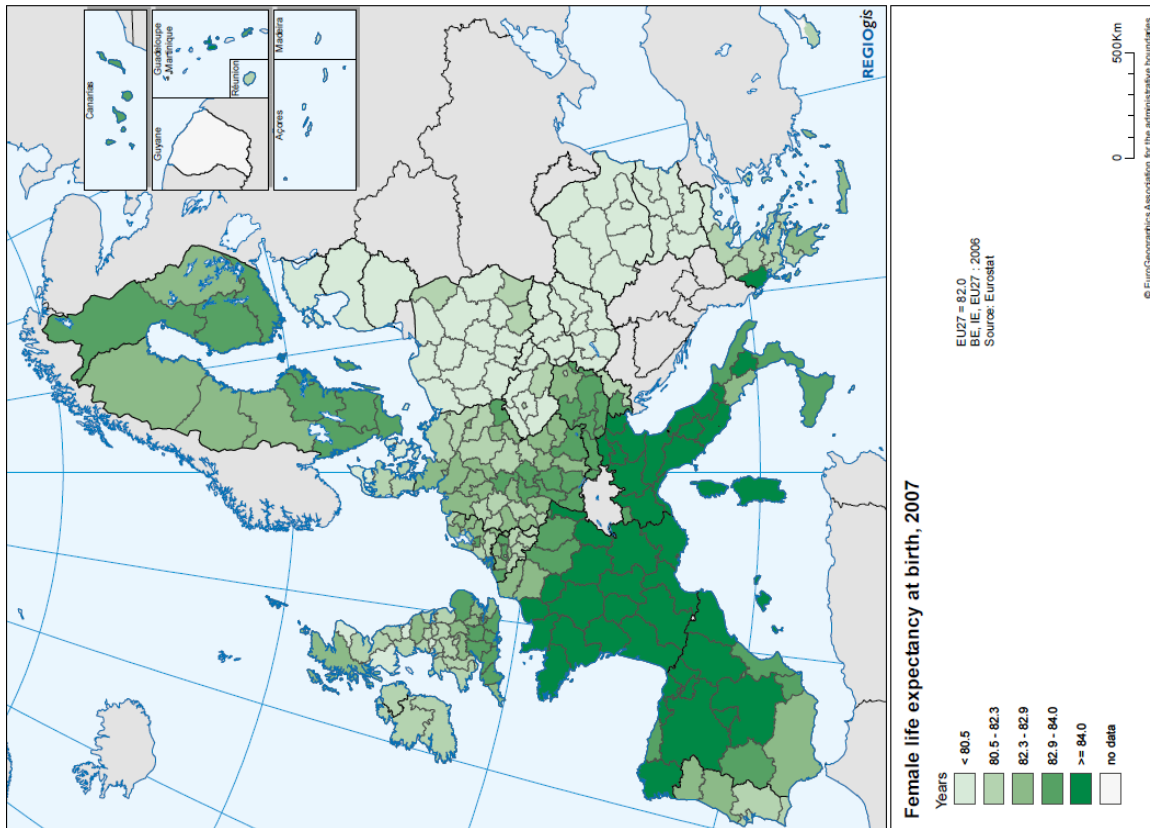
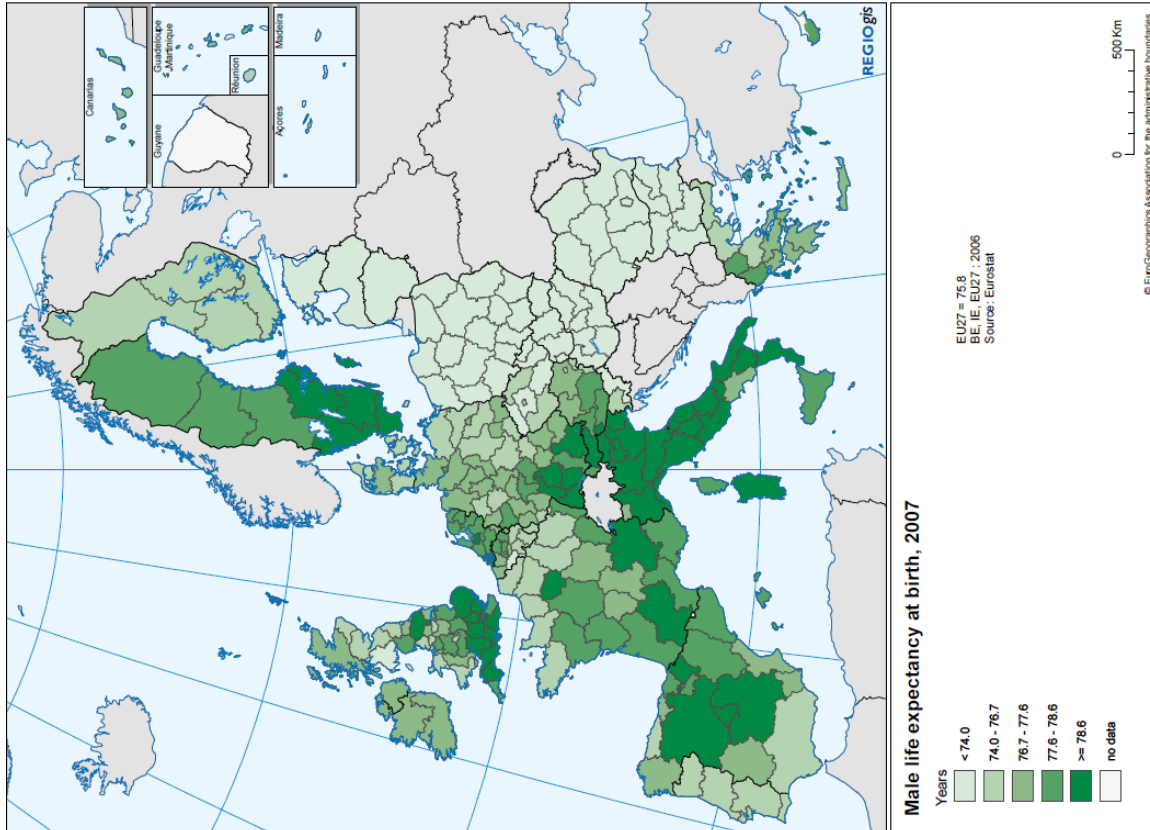
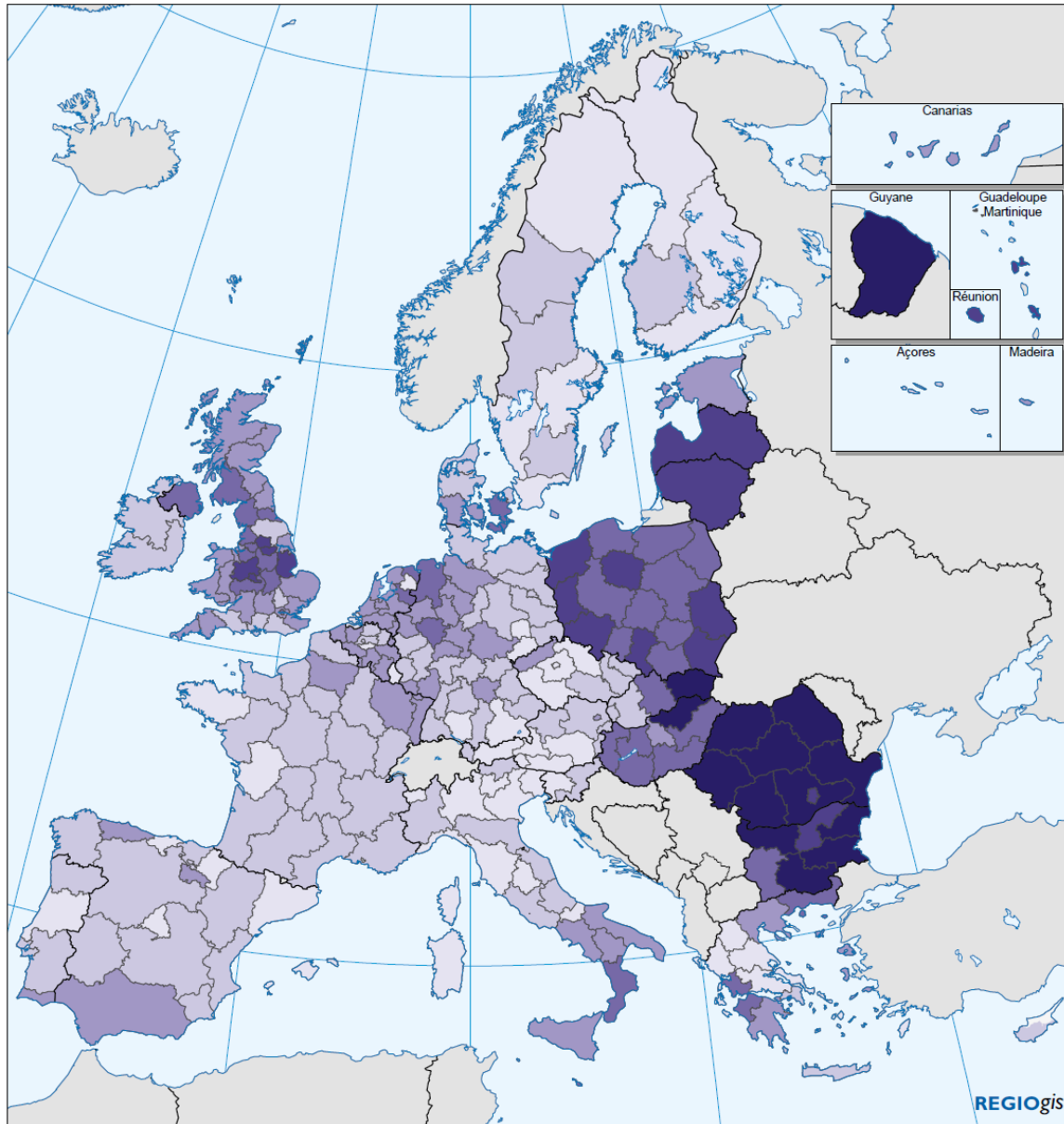


Map 1.42 and Map 1.43




Map 1.44



Infant mortality rate, 2006-2007

Deaths under 1 year of age / 1000 live births

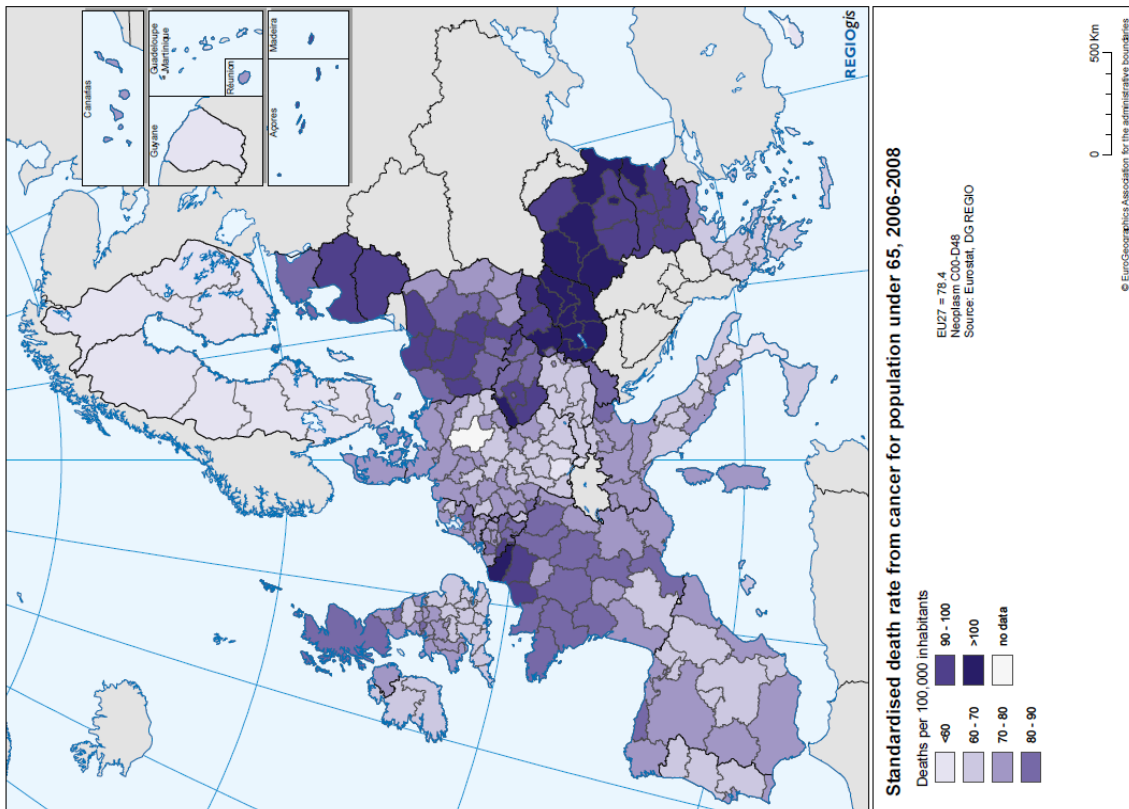
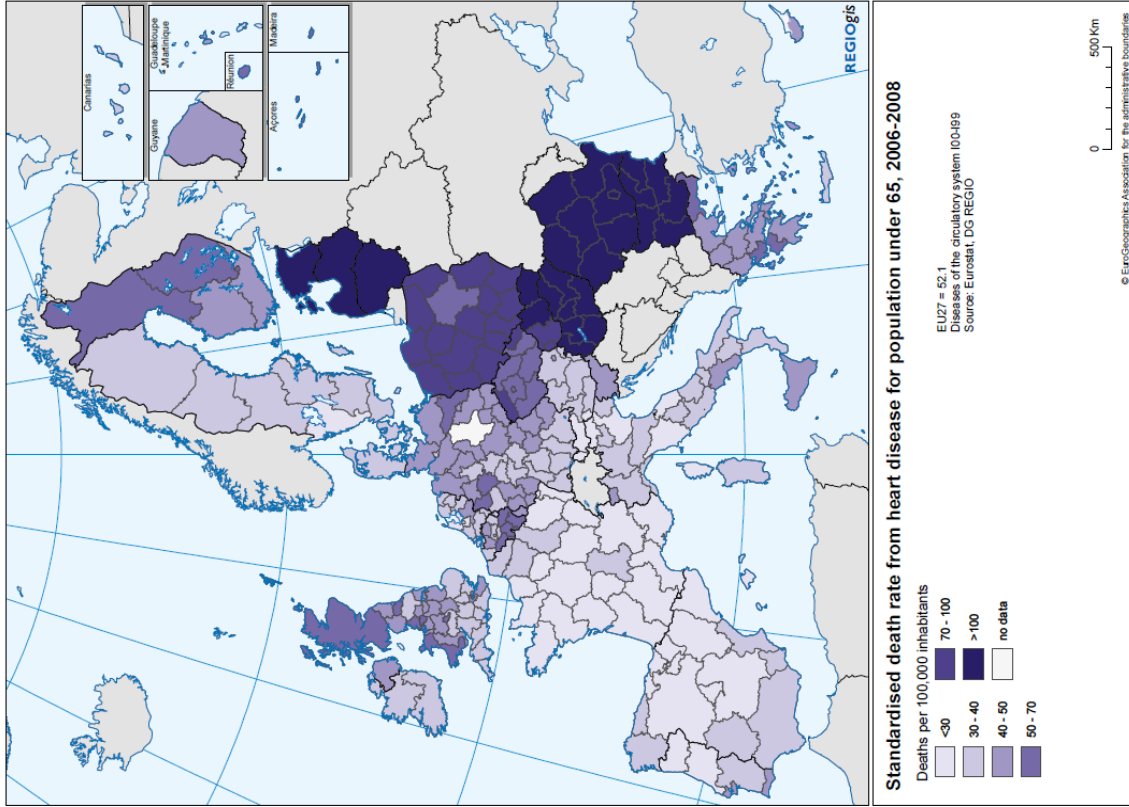


BE, DE, IE, IT, PL: 2005-2006; UK: 2003-2004
Source: Eurostat

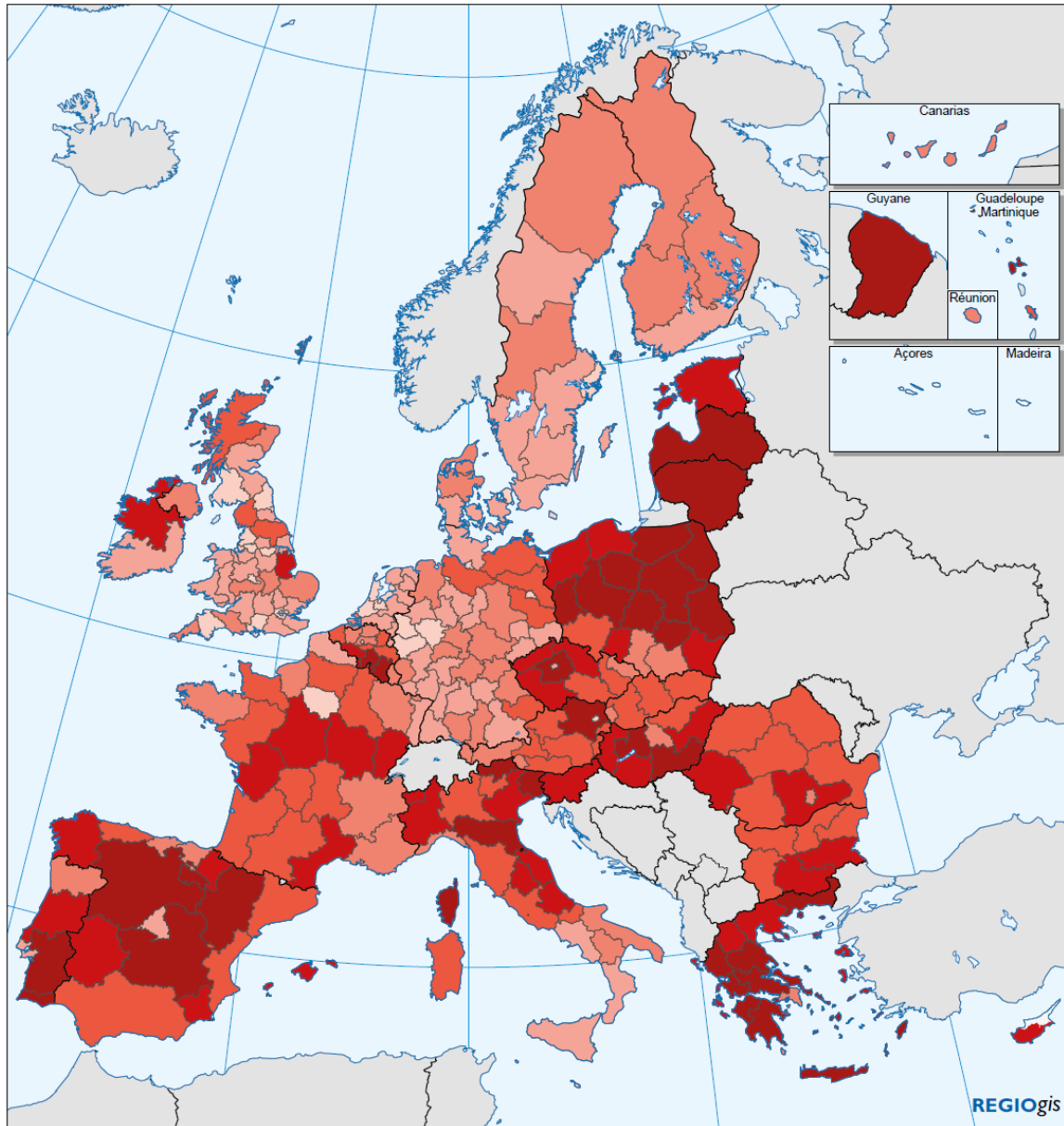
0 500 Km

© EuroGeographics Association for the administrative boundaries

Map 1.45 and Map 1.46



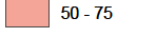
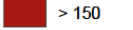
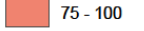
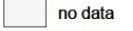



Map 1.47



Road fatalities, 2004-2006

Deaths per million inhabitants

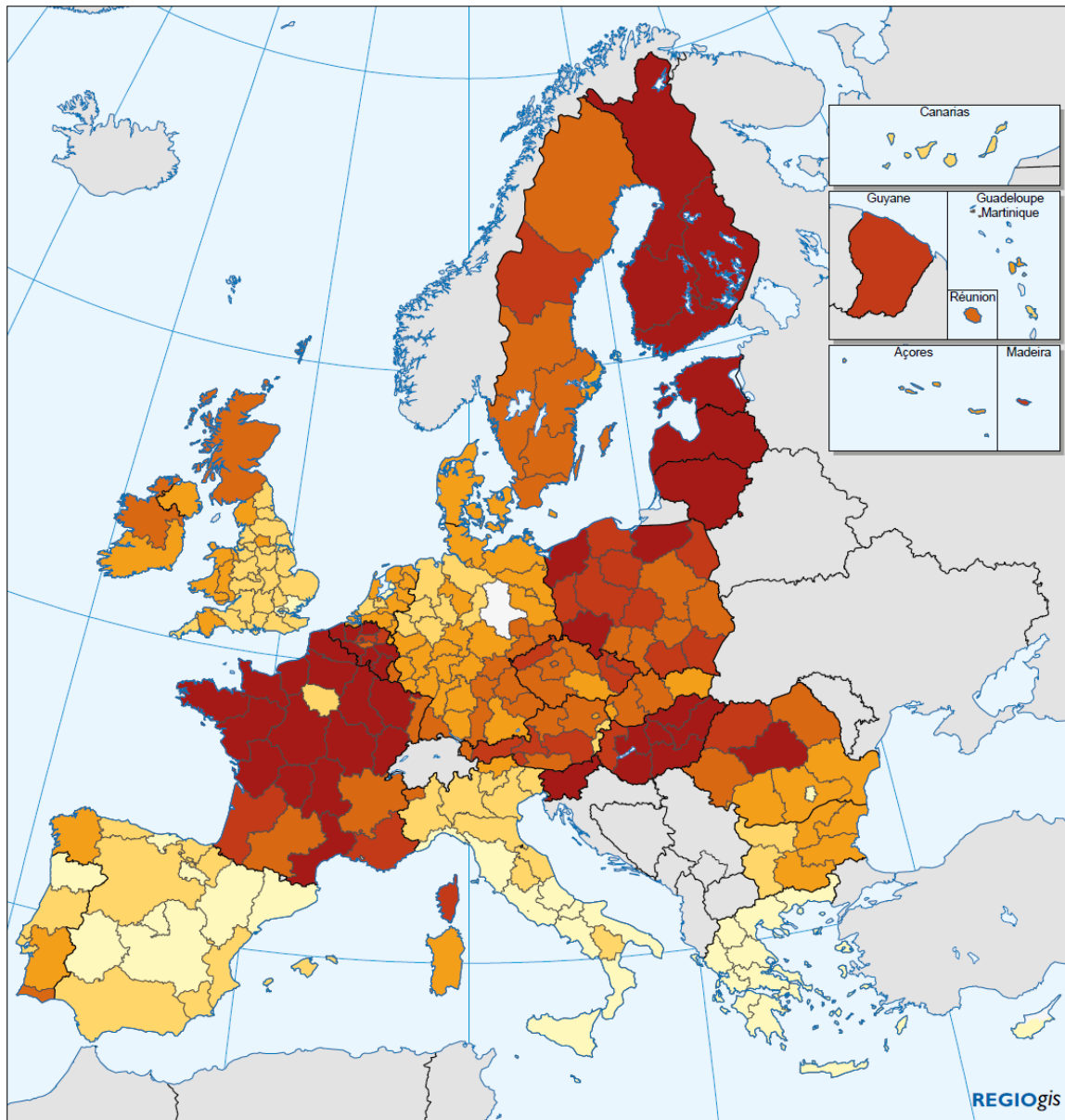
 < 50	 125 - 150
 50 - 75	 > 150
 75 - 100	 no data
 100 - 125	

EU27 = 92
 EL, ES, FR: 2003-2005;
 BG, IE, SE, UK: 2002-2004;
 IT: 2001-2003.
 Sources: Eurostat, CARE, ITF, NSOs, DG REGIO.

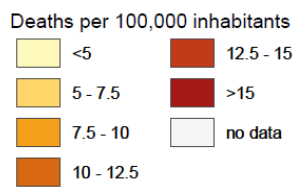
0 500 Km

© EuroGeographics Association for the administrative boundaries

Map 1.48



Standardised death rate from suicide for population under 65, 2006-2008



EU27 = 9.8
 Intentional self-harm X60-X84
 Source: Eurostat, DG REGIO



© EuroGeographics Association for the administrative boundaries

Map 1.49 and Map 1.50

