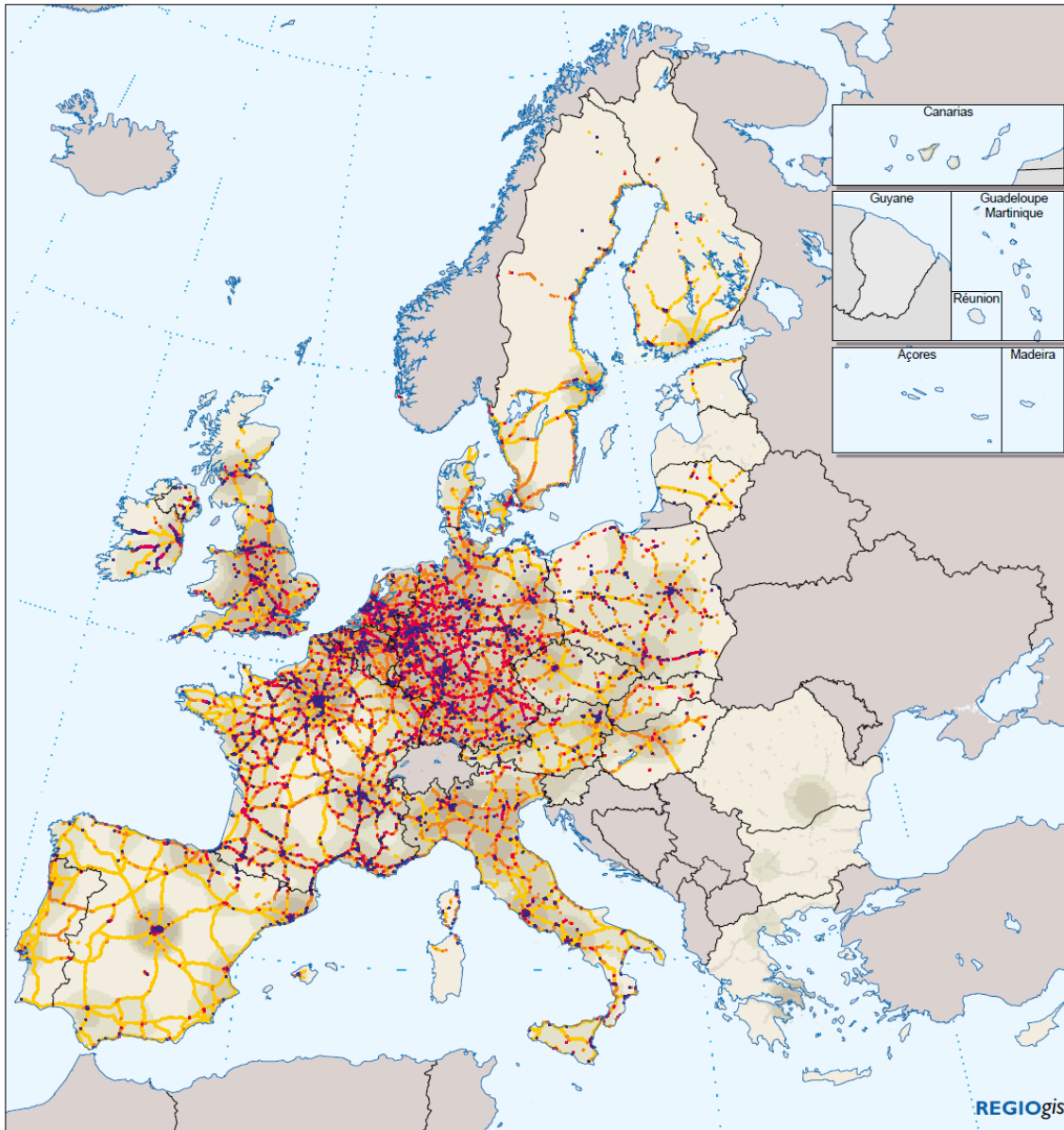

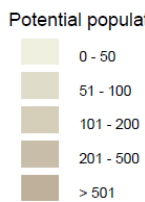


Map 1.79



Congestion index on the main road network, 2009



Weekday speed as percentage of freeflow speed

Main road network:
 • Roads with speed limit of at least 100 km/h.
 • Speed profiles are based on GPS Telemetry.

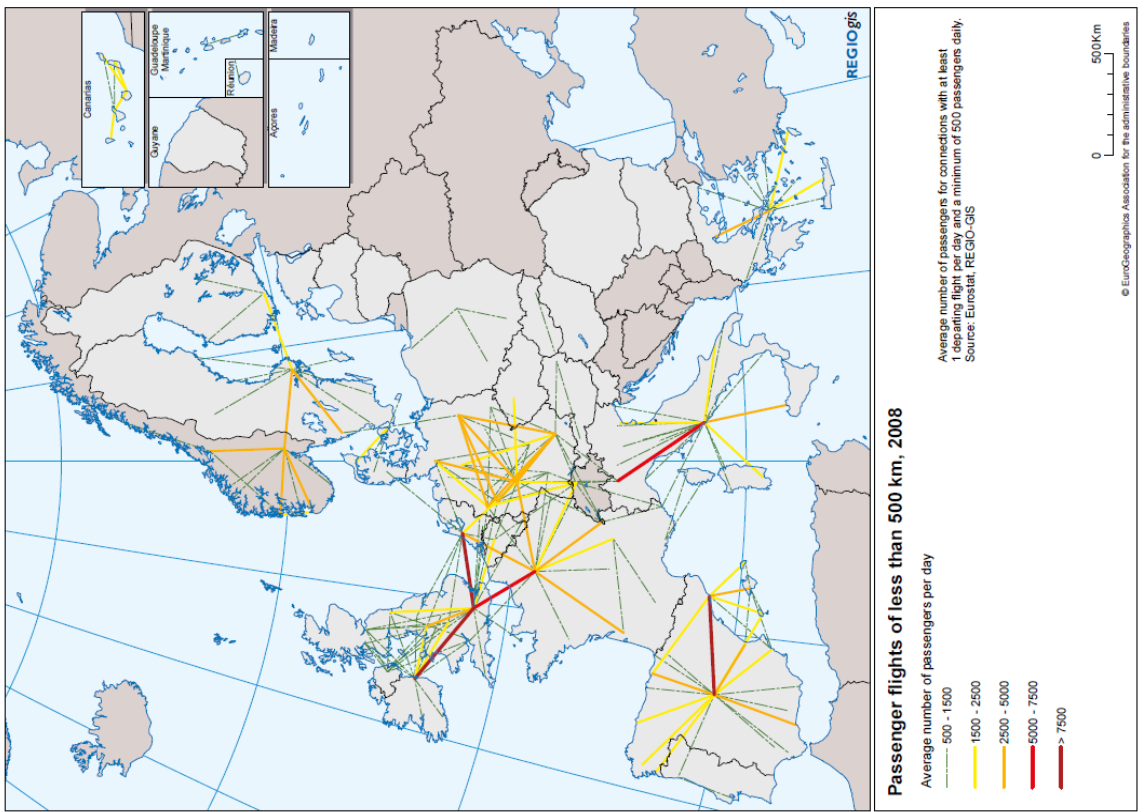
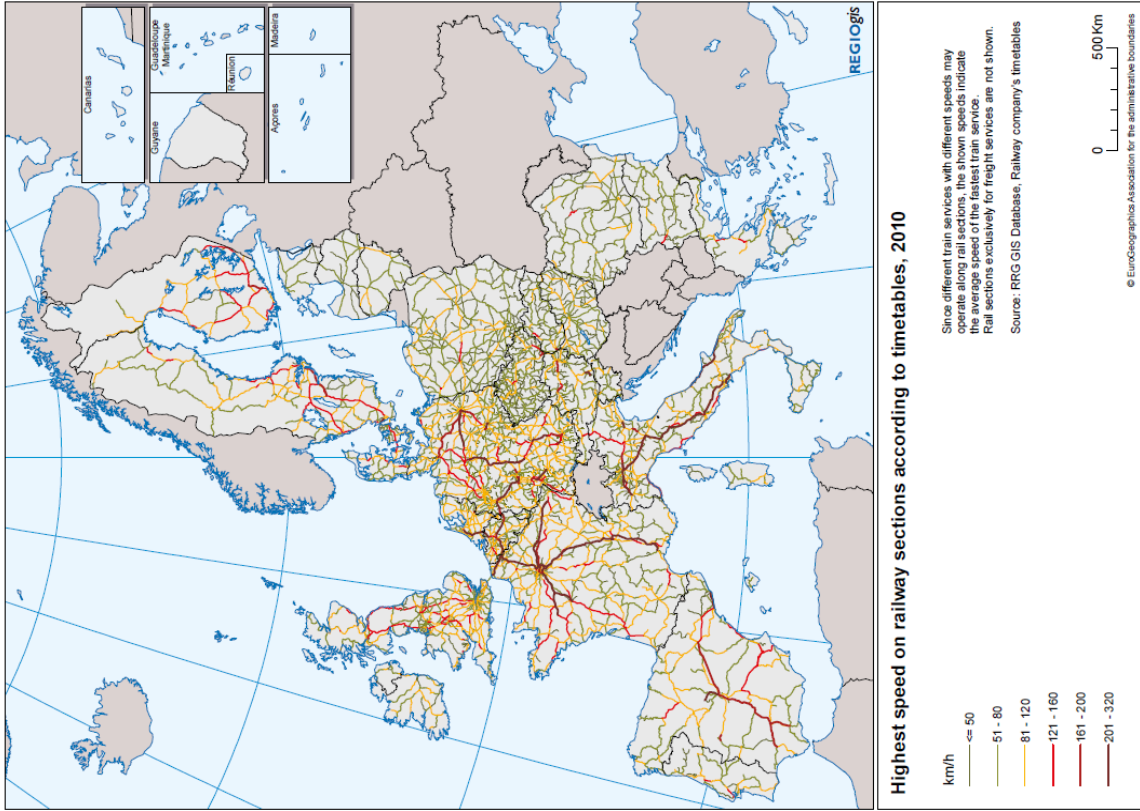
Population in a neighbourhood of 100 km radius:
 • inverse-distance weighted sum of local population

Sources:
 • TeleAtlas, REGIO-GIS, JRC, EFGS, Eurostat, NSOs

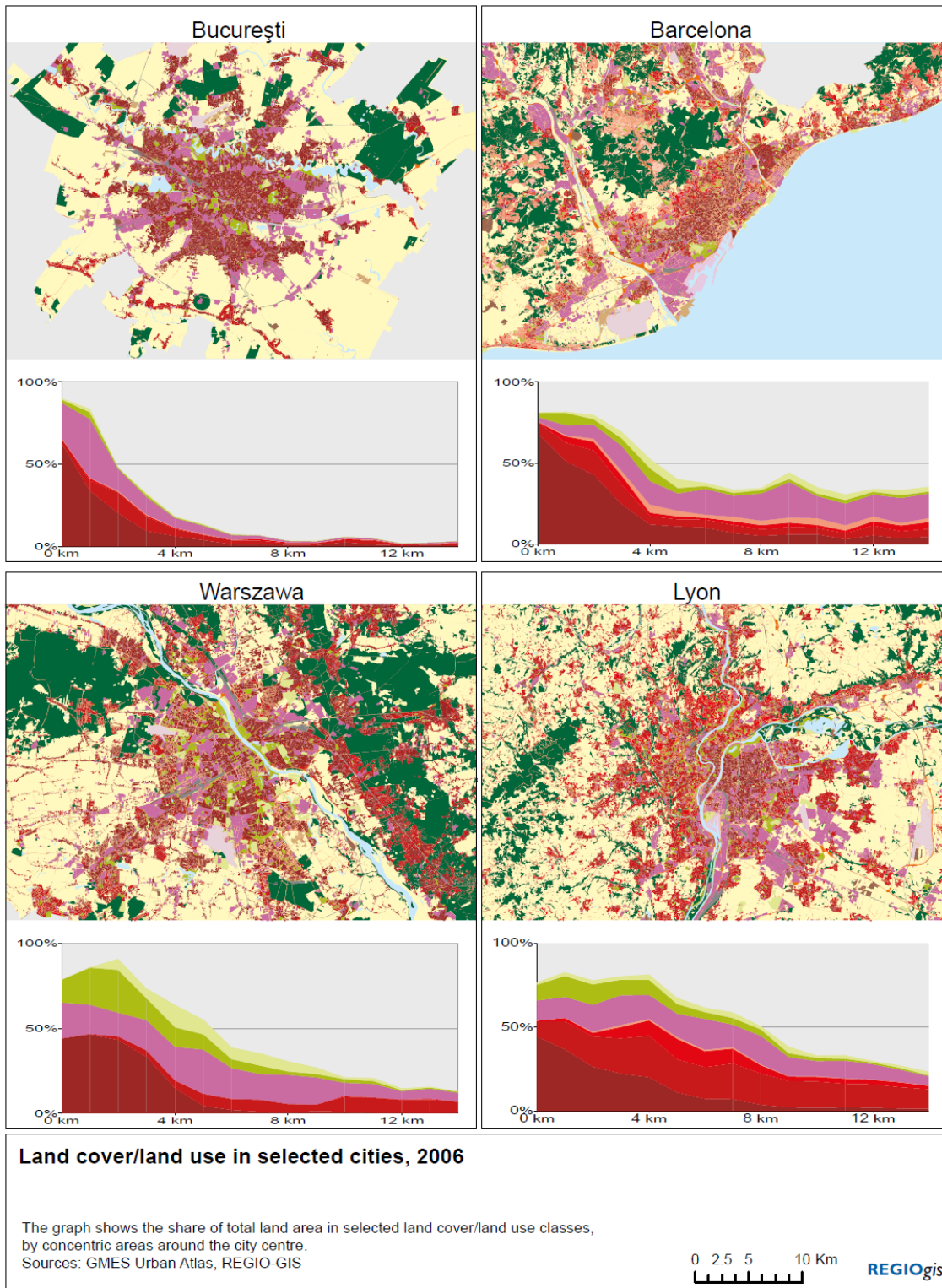


© EuroGeographics Association for the administrative boundaries

Map 1.80 and Map 1.81



Map 1.82



Map 1.82

