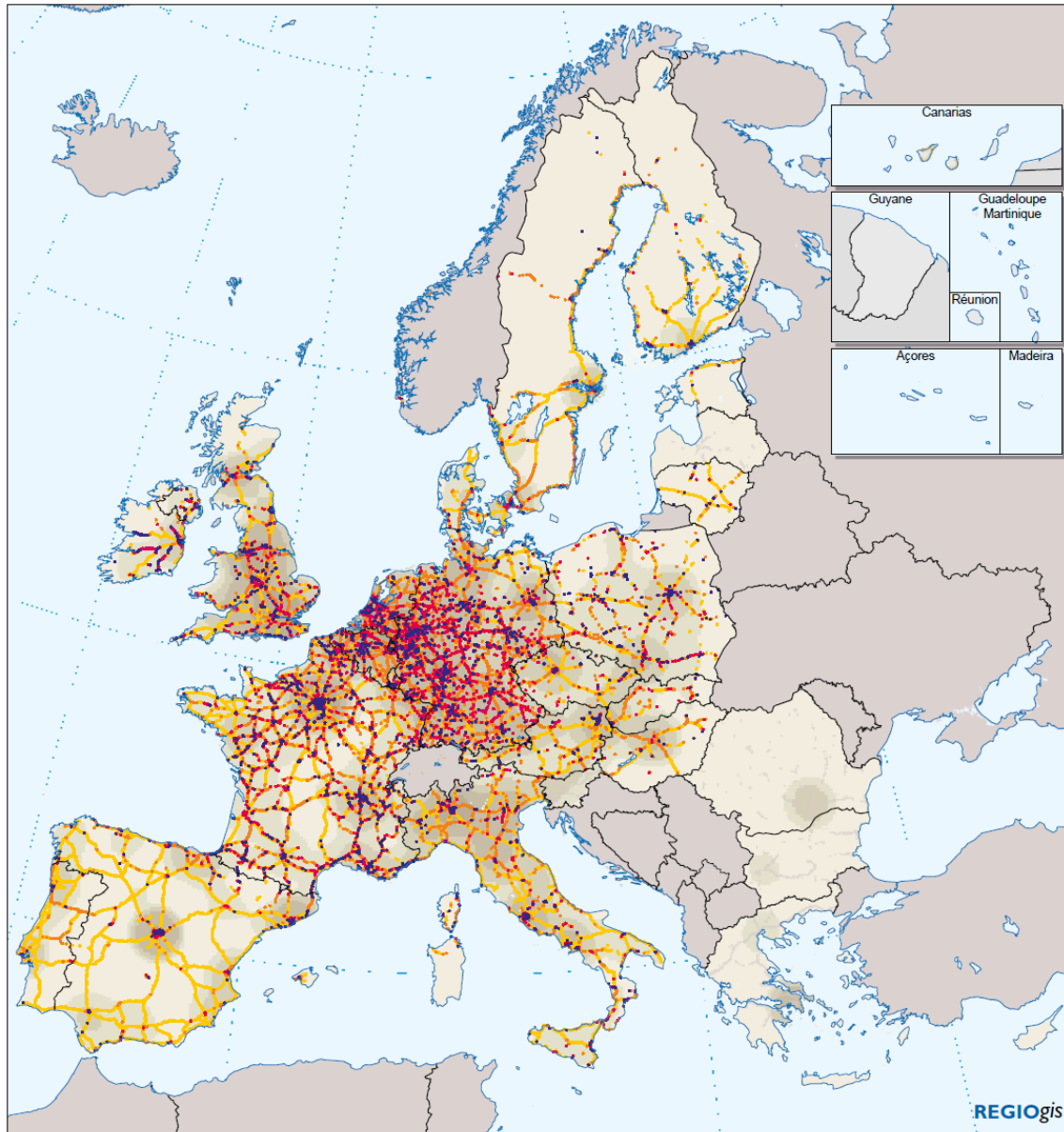



Map 1.79



Congestion index on the main road network, 2009



Main road network:

- Roads with speed limit of at least 100 km/h.
- Speed profiles are based on GPS Telemetry.

Population in a neighbourhood of 100 km radius:

- inverse-distance weighted sum of local population

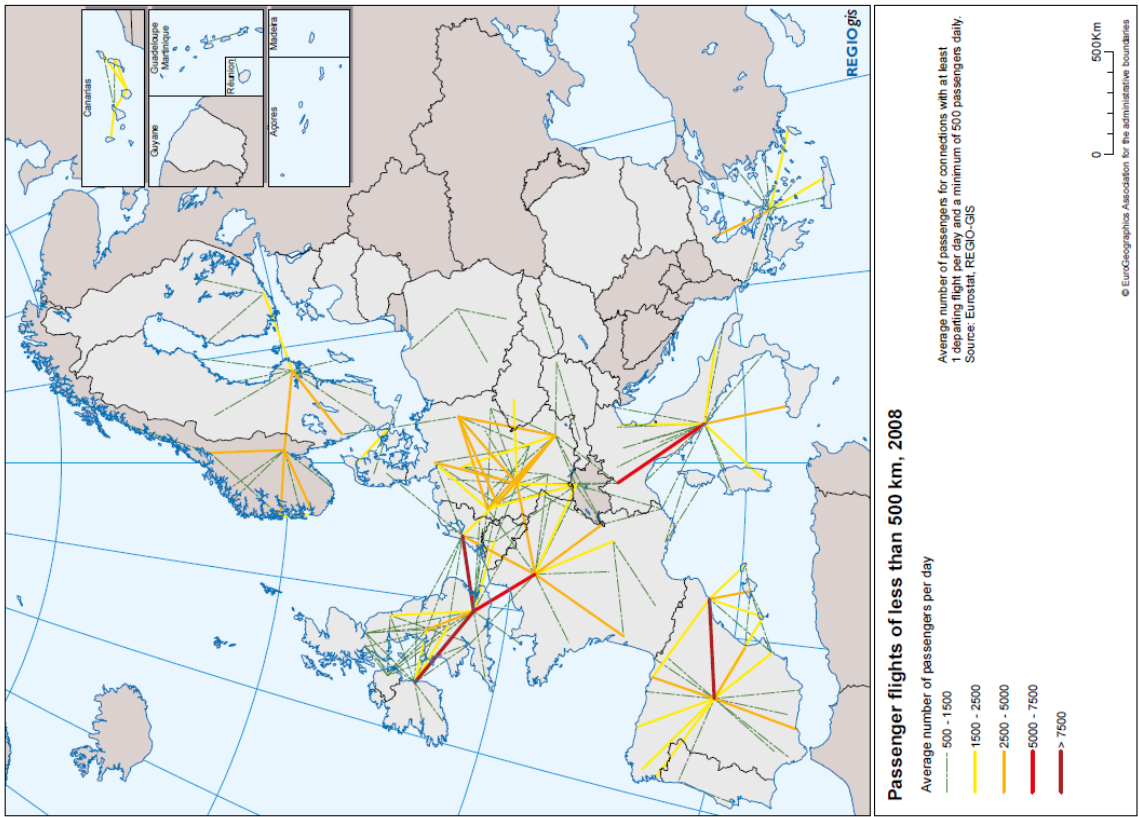
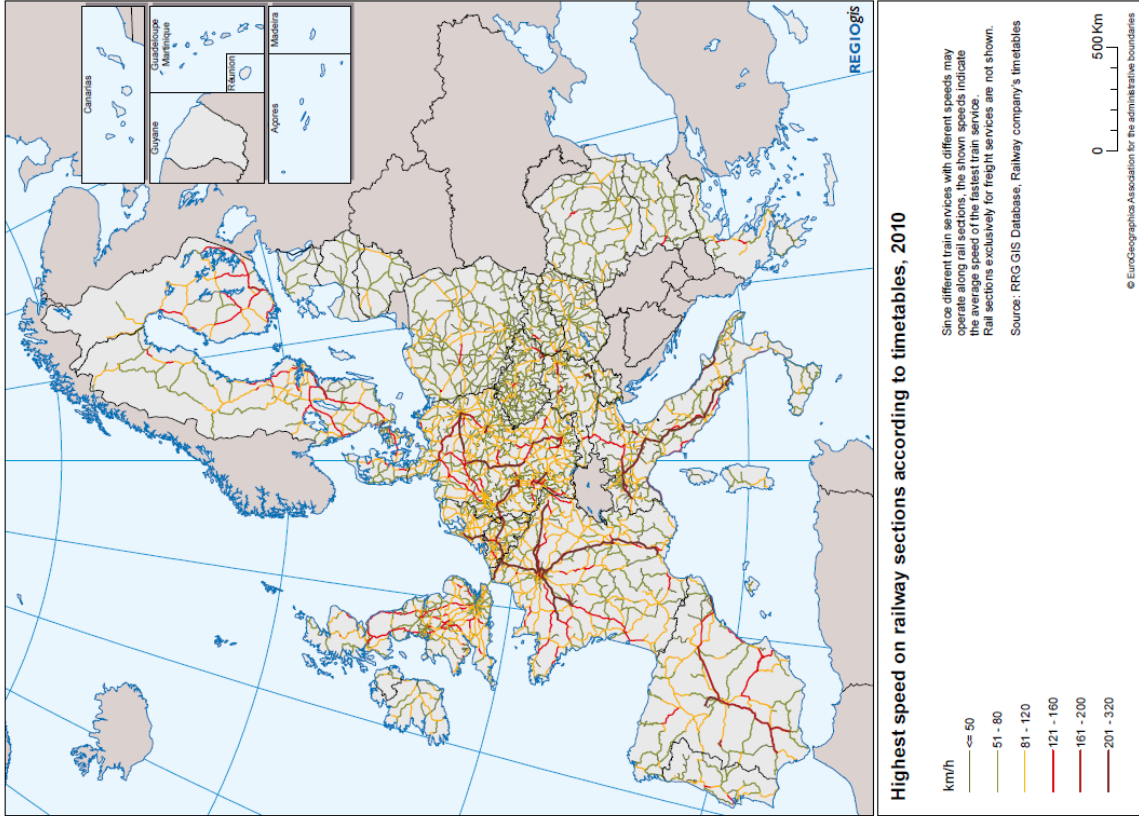
Sources:

- TeleAtlas, REGIO-GIS, JRC, EFGS, Eurostat, NSOs

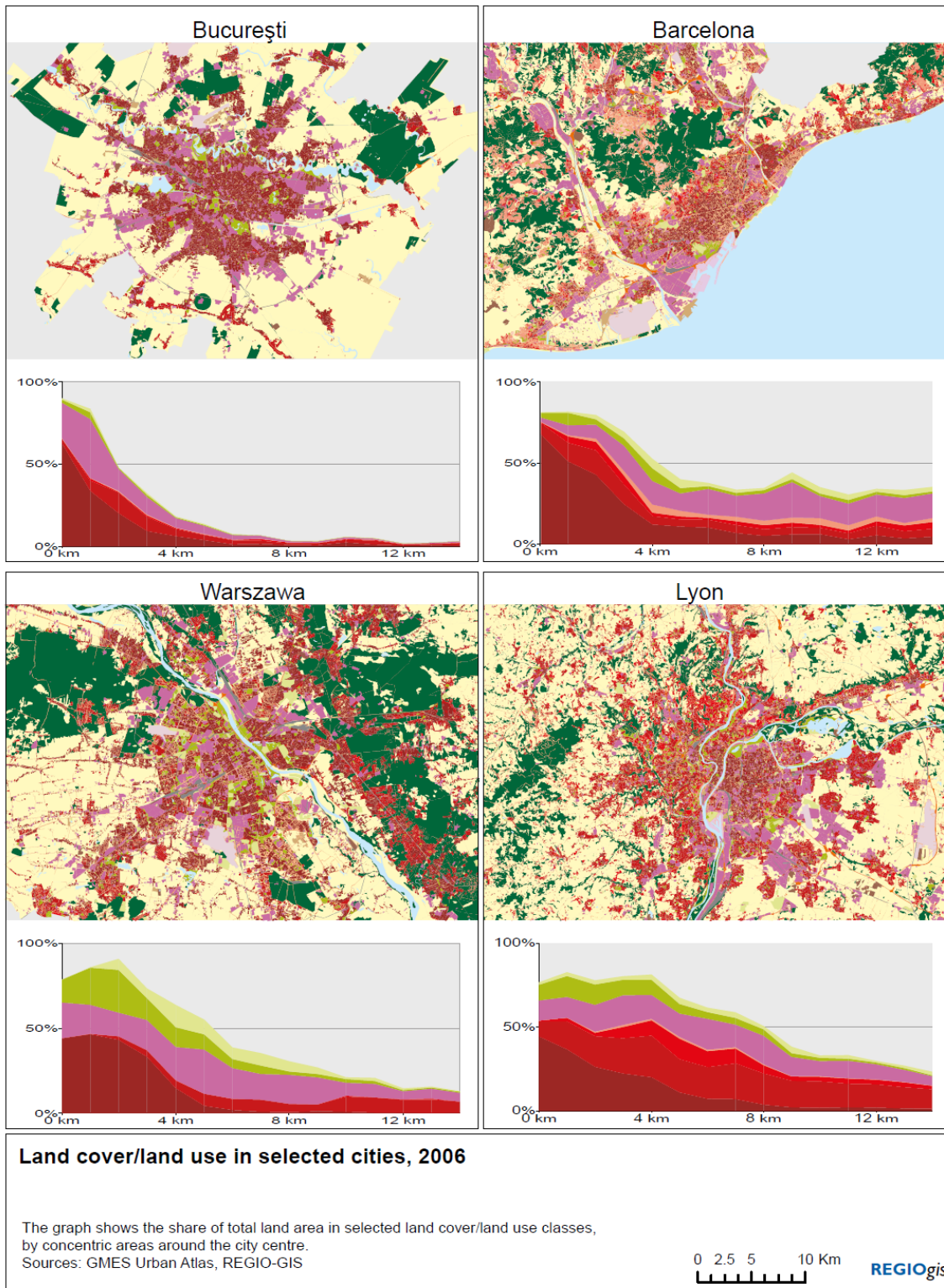


© EuroGeographics Association for the administrative boundaries

Map 1.80 and Map 1.81



Map 1.82



Map 1.82

