



Brussels, 1 December 2022
(OR. en)

Interinstitutional File:
2021/0420(COD)

15058/22
ADD 27

TRANS 730
CODEC 1803

REPORT

From: General Secretariat of the Council

To: Council

No. prev. doc.: ST 14717/22 ADD27

Subject: ANNEX to the Proposal for a REGULATION OF THE EUROPEAN PARLIAMENT AND OF THE COUNCIL on Union guidelines for the development of the trans-European transport network, amending Regulation (EU) 2021/1153 and Regulation (EU) No 913/2010 and repealing Regulation (EU) 1315/2013
– General Approach

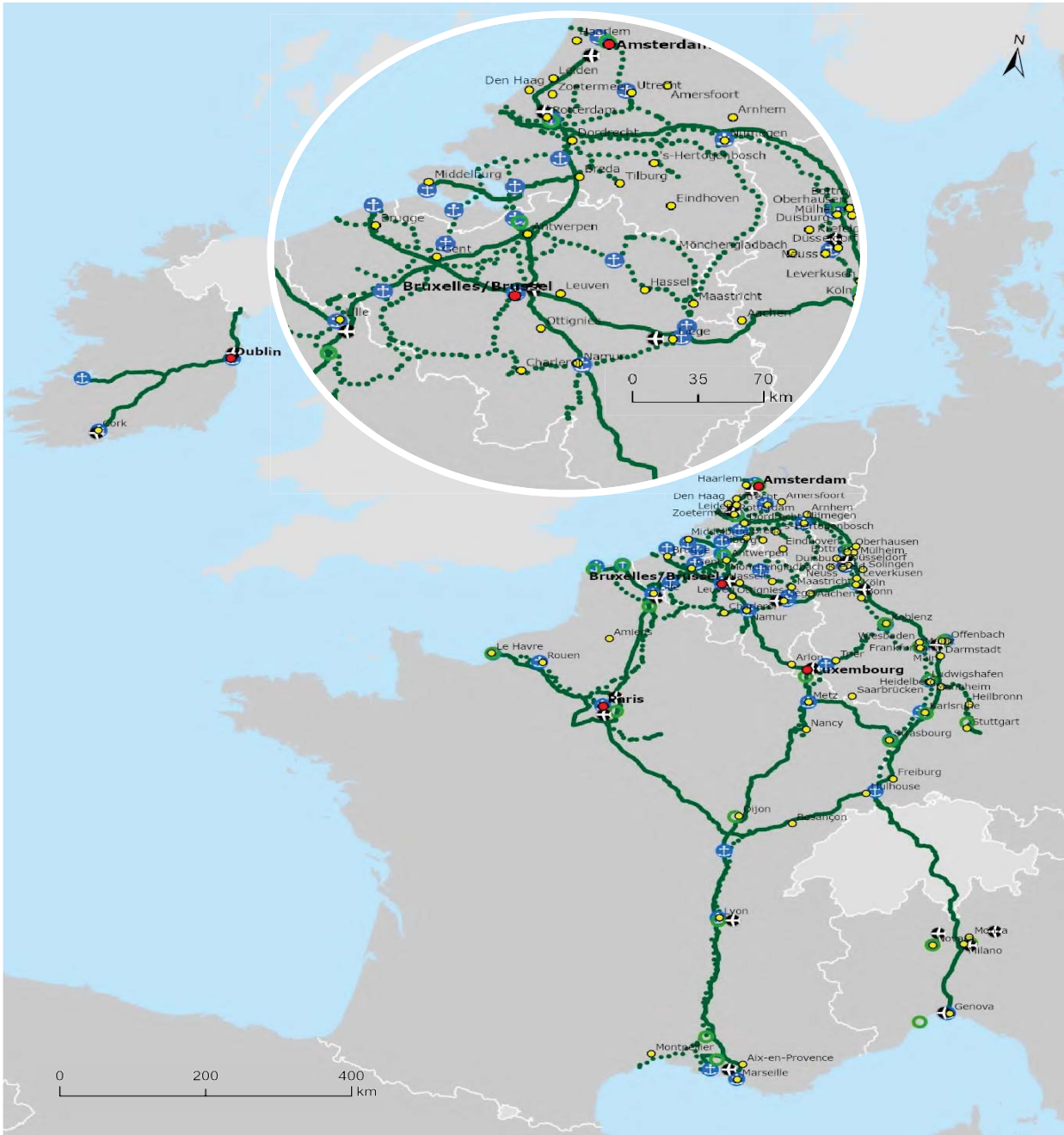
Delegations will find attached Annex III, part 3/10 of the above proposal.

ANNEX III

ALIGNMENT OF THE EUROPEAN TRANSPORT CORRIDORS



North Sea – Rhine – Mediterranean Corridor
 Inland waterways and Roads, ports, rail-road terminals and airports
 BEBG CZDK DE EE IE EL ES FR HR IT CY LV LT LU HU MT NL AT PL PT RO SI SK FI SE | CH



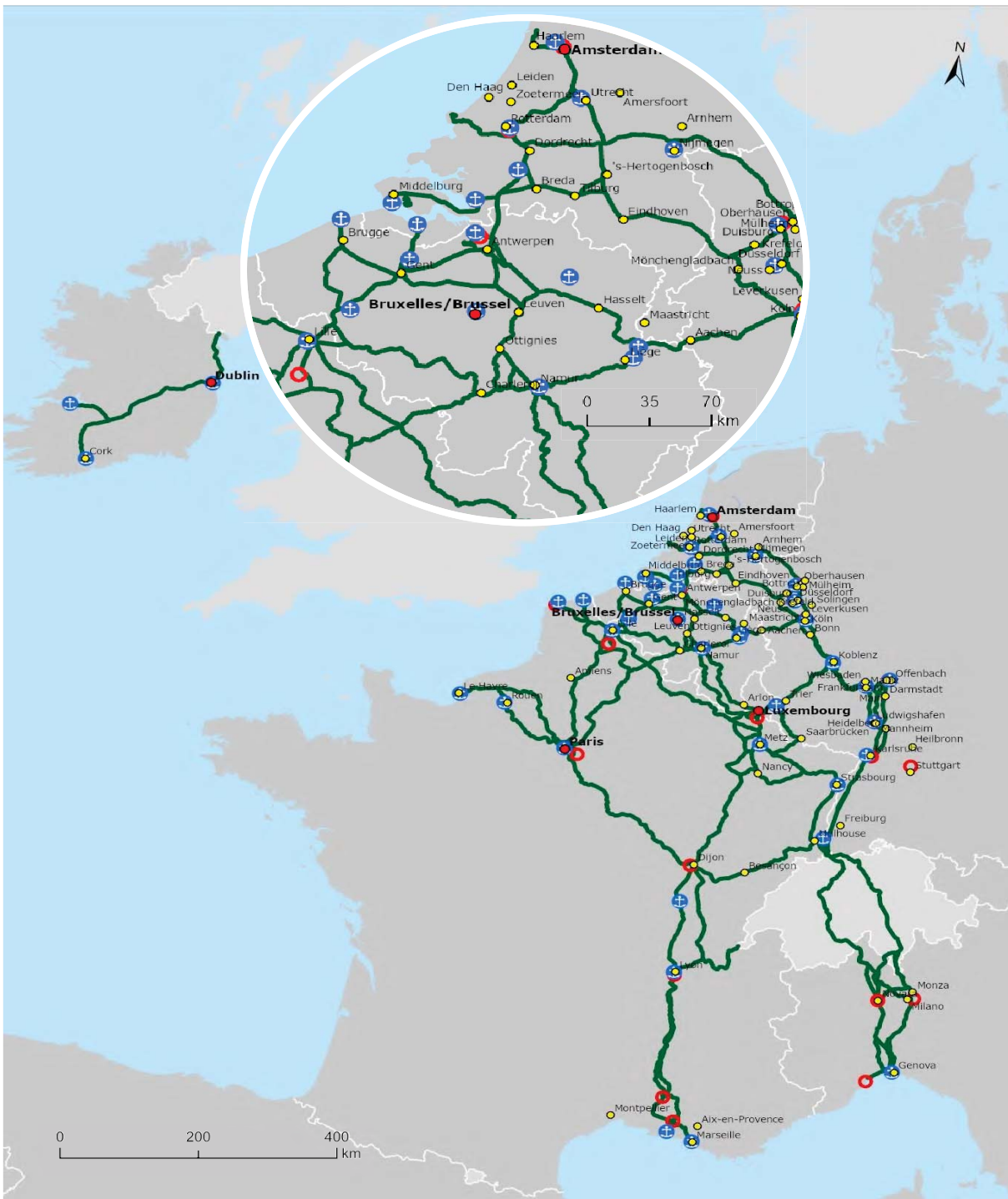
Inland Waterways	Roads	Ports	Airports	Rail-Road Terminals (RRT)	Urban Nodes
---	—	⚓	✈	⊙	● TENtec

The parts of the map pertaining to corridor alignment in third countries are indicative.



North Sea – Rhine – Mediterranean Corridor Rail freight, ports and rail-road terminals (RRT)

BE BG CZ DK DE EE EL ES FR HR IT CY LV LT LU HU MT NL AT PL PT RO SI SK FI SE | CH



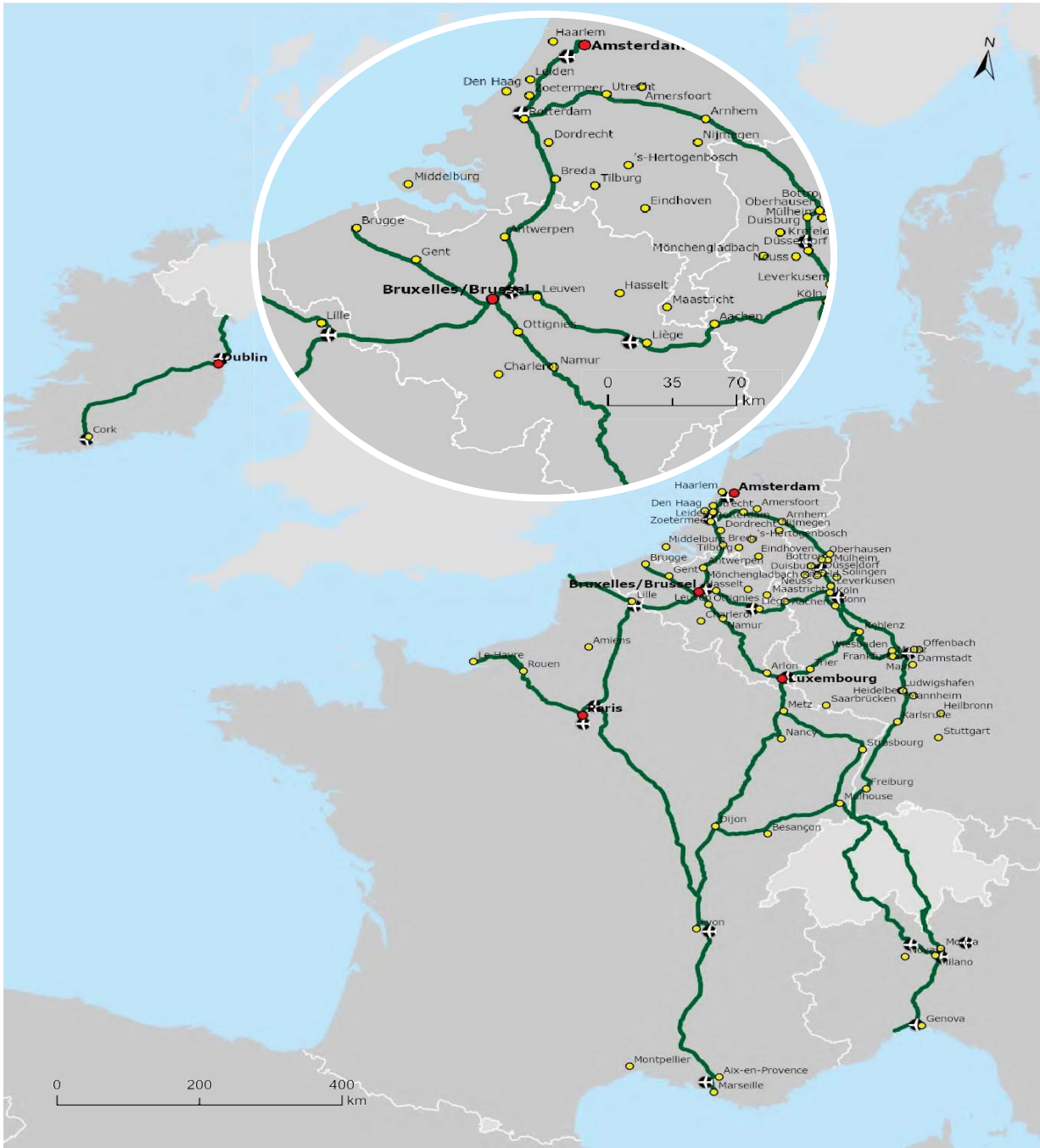
Railways	Rail-Road Terminals (RRT)	Ports	Urban Nodes

The parts of the map pertaining to corridor alignment in third countries are indicative.



North Sea – Rhine – Mediterranean Corridor Rail passengers and airports

BE BG CZ DK DE EE EL ES FR HR IT CY LV LT LU HU MT NL AT PL PT RO SI SK FI SE | CH



Railways	Airports	Urban Nodes

The parts of the map pertaining to corridor alignment in third countries are indicative.