



Rat der
Europäischen Union

Brüssel, den 28. August 2020
(OR. en)

10314/20
ADD 4

TRANS 353

ÜBERMITTLUNGSVERMERK

Absender:	Frau Ilze JUHANSONE, Generalsekretärin der Europäischen Kommission
Eingangsdatum:	26. August 2020
Empfänger:	Herr Jeppe TRANHOLM-MIKKELSEN, Generalsekretär des Rates der Europäischen Union

Nr. Komm.dok.:	COM(2020) 433 final - ANNEX - Part 4/4
Betr.:	ANHANG des Berichts der Kommission an das Europäische Parlament, den Rat, den Europäischen Wirtschafts- und Sozialausschuss und den Ausschuss der Regionen Bericht über die Fortschritte bei der Umsetzung des TEN-V-Netzes in den Jahren 2016 und 2017

Die Delegationen erhalten in der Anlage das Dokument COM(2020) 433 final - ANNEX - Part 4/4.

Anl.: COM(2020) 433 final - ANNEX - Part 4/4

Brüssel, den 26.8.2020
COM(2020) 433 final

ANNEX 1 – PART 4/4

ANHANG

des

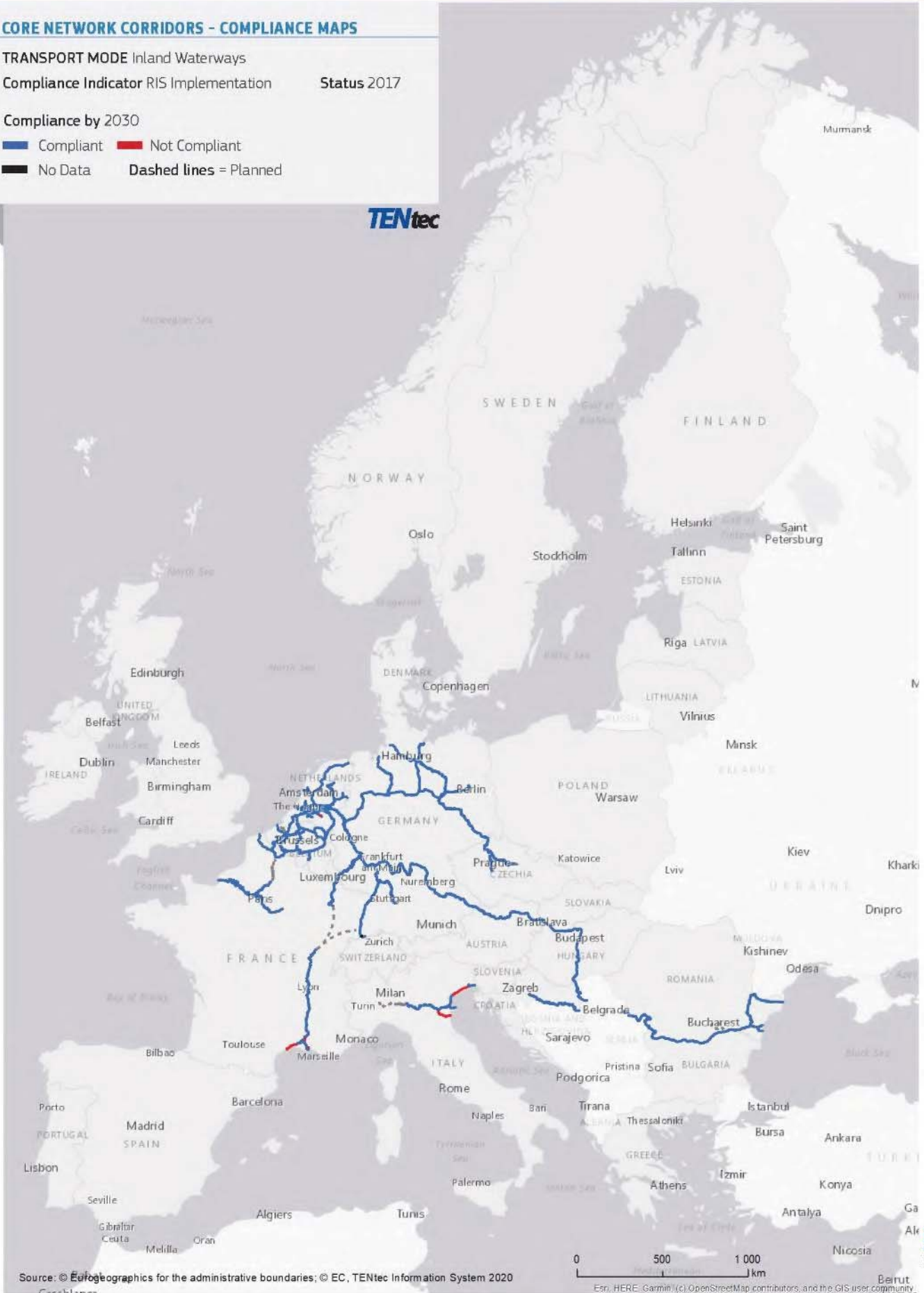
**Berichts der Kommission an das Europäische Parlament, den Rat, den Europäischen
Wirtschafts- und Sozialausschuss und den Ausschuss der Regionen**

**Bericht über die Fortschritte bei der Umsetzung des TEN-V-Netzes in den Jahren 2016
und 2017**

CORE NETWORK CORRIDORS - COMPLIANCE MAPS

TRANSPORT MODE Inland Waterways
 Compliance Indicator RIS Implementation Status 2017

Compliance by 2030
 ■ Compliant ■ Not Compliant
 ■ No Data Dashed lines = Planned



Source: © EuroGeographics for the administrative boundaries; © EC, TENtec Information System 2020

0 500 1 000 km
 Esri, HERE, Garmin, (c) OpenStreetMap contributors, and the GIS user community

CORE NETWORK CORRIDORS - COMPLIANCE MAPS

TRANSPORT MODE Airports

Compliance Indicator Connection to rail*
*Obligation to connect to rail by 2050

Status 2017

Compliance by 2030

- Compliant
- Not Compliant
- No Data
- Dashed lines = Planned



Source: © Eurogeographics for the administrative boundaries; © EC, TENtec Information System 2020

Esri, HERE, Garmin, (c) OpenStreetMap contributors, and the GIS user community

CORE NETWORK CORRIDORS - COMPLIANCE MAPS

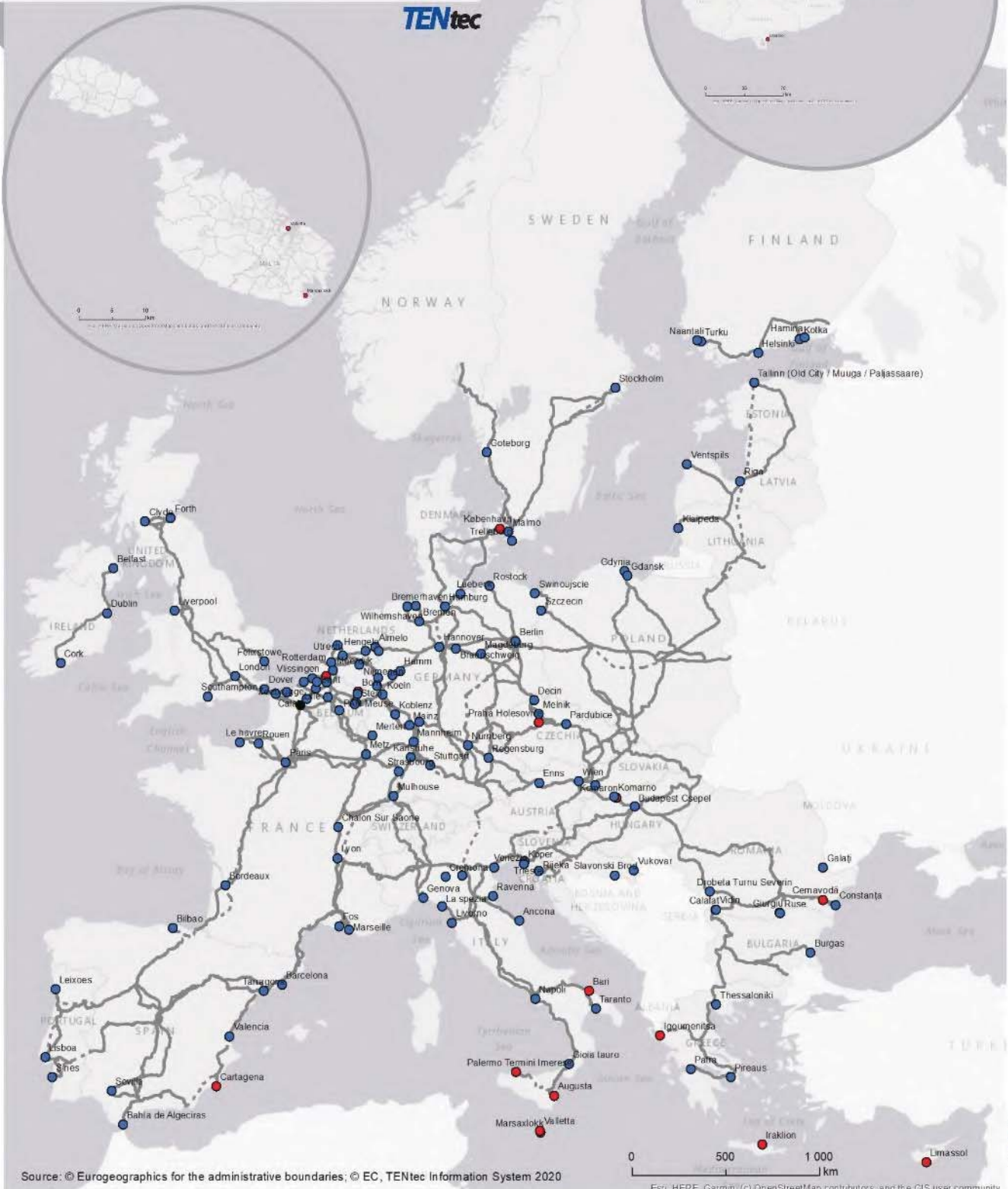
TRANSPORT MODE Ports

Compliance Indicator Connection to rail **Status 2017**

Compliance by 2030

- Compliant ● Not Compliant
- No Data Dashed lines = Planned

TENtec



Source: © Eurogeographics for the administrative boundaries; © EC, TENtec Information System 2020

Esri, HERE, Garmin, © OpenStreetMap contributors, and the GIS user community

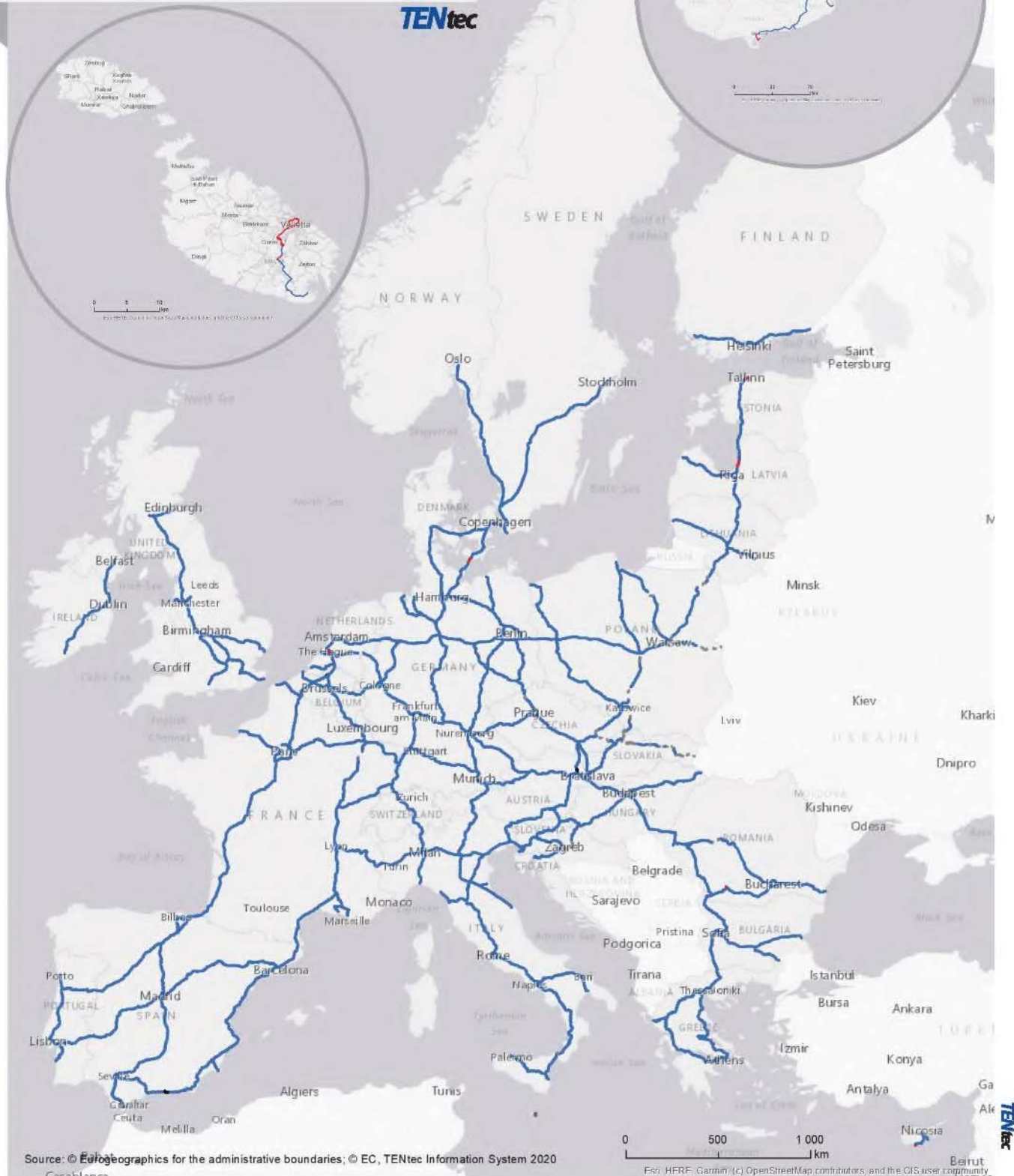
CORE NETWORK CORRIDORS - COMPLIANCE MAPS

TRANSPORT MODE Roads

Compliance Indicator Express Roads / Motorways Status 2017

Compliance by 2030

- Compliant
- Not Compliant
- No Data
- Dashed lines = Planned



Source: © EuroGeographics for the administrative boundaries; © EC, TENtec Information System 2020

Scale: 0 500 1000 km
 Esri, HERE, Garmin, (c) OpenStreetMap contributors, and the GIS user community