

Cartography of Legislation

An interdisciplinary research project in
political science and design

Prof. Dr. Sven T. Siefken

Federal University of Applied Administrative Sciences

siefken@iparl.de

Frederik Kampe

Gestaltungszentrale Politik

frederik@gestaltungszentrale.org



Hochschule des Bundes
für öffentliche
Verwaltung

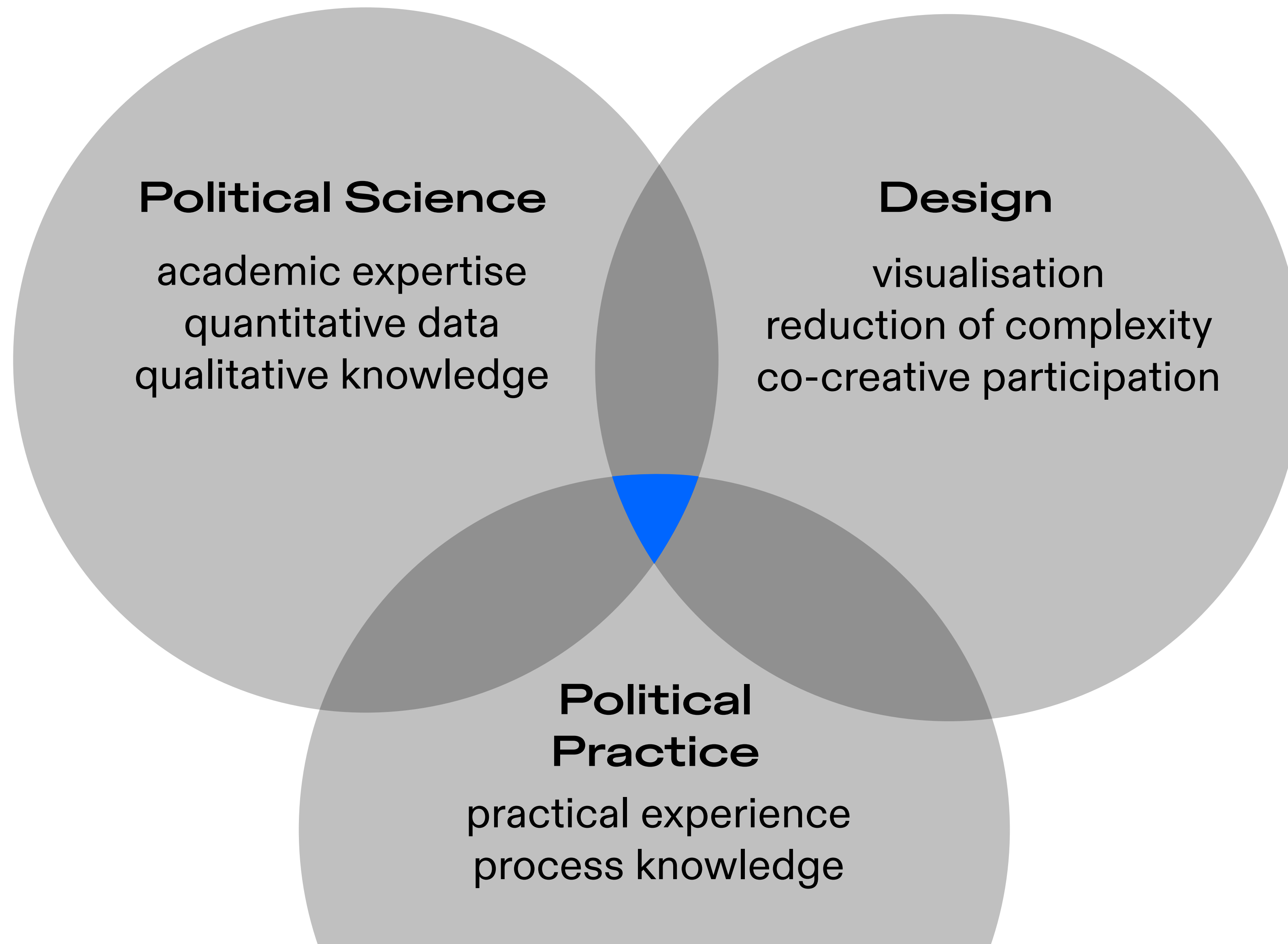
iparl

Institut für
Parlamentarismus-
forschung

Gestaltungszentrale
→ **Politik**

Interdisciplinary Collaboration

Cartography of
Legislation

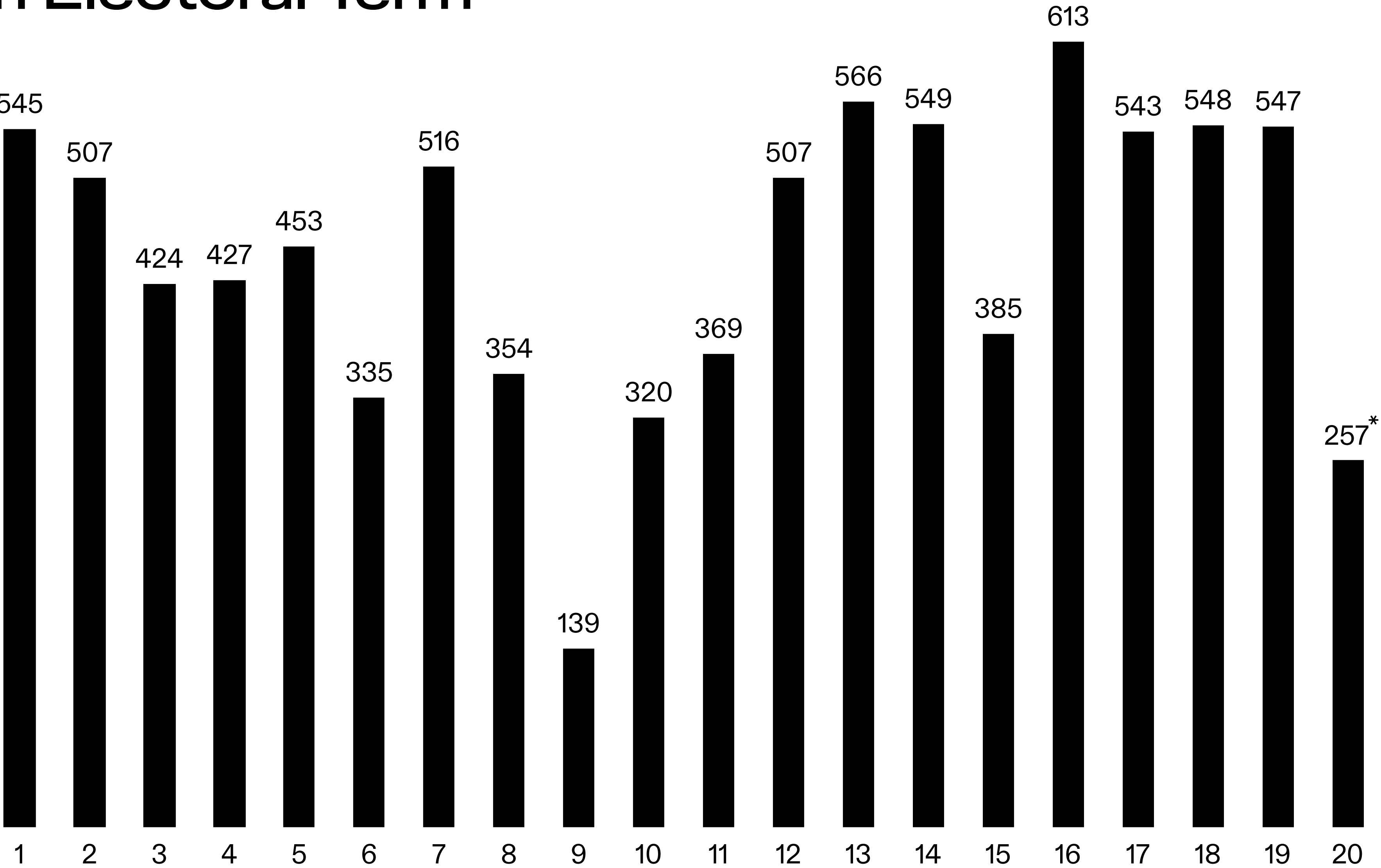


The Bundestag Passes Around 500 Bills in Each Electoral Term

Cartography of
Legislation

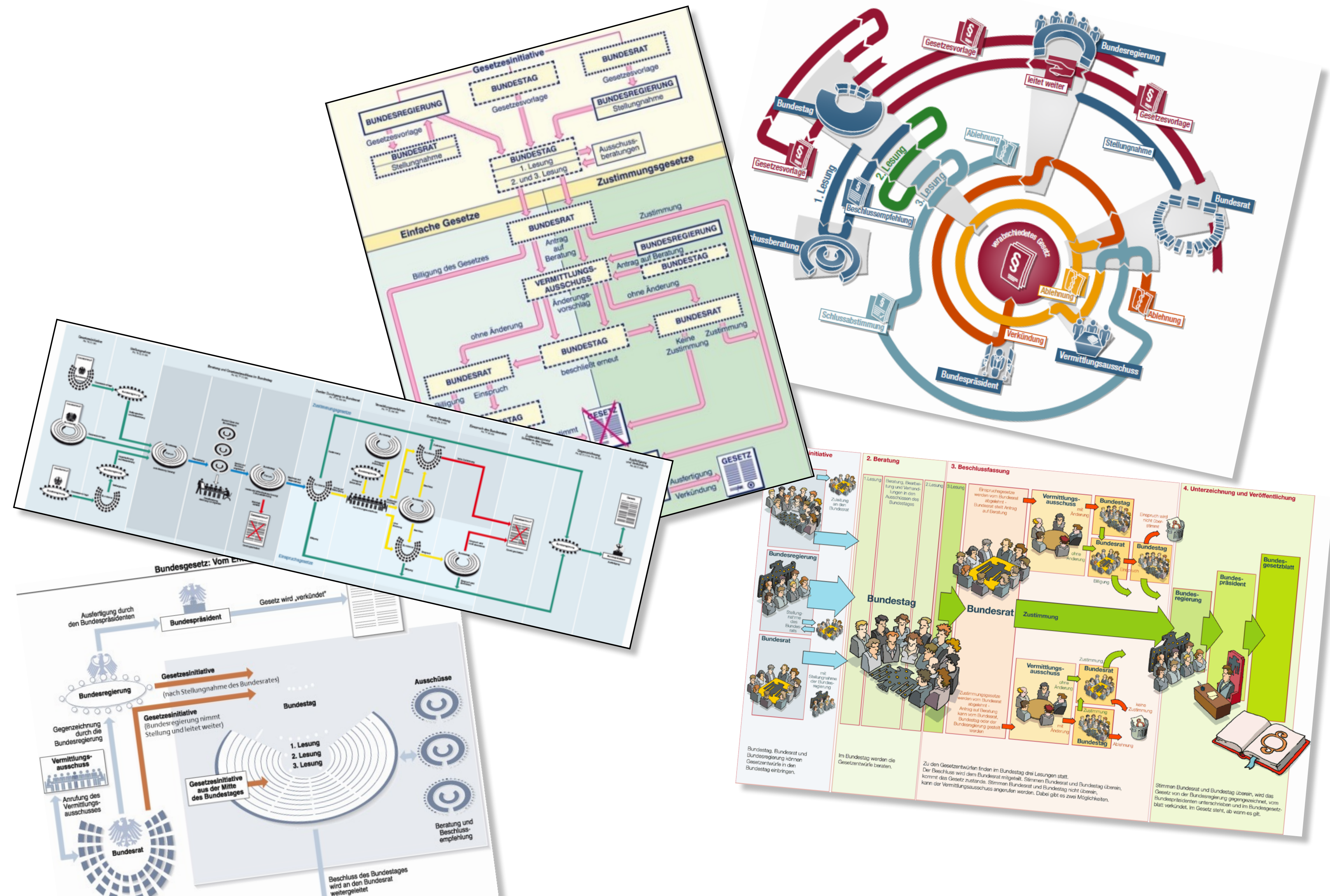
bills passed by
the Bundestag
1949 - 2024

* as of May 31, 2024



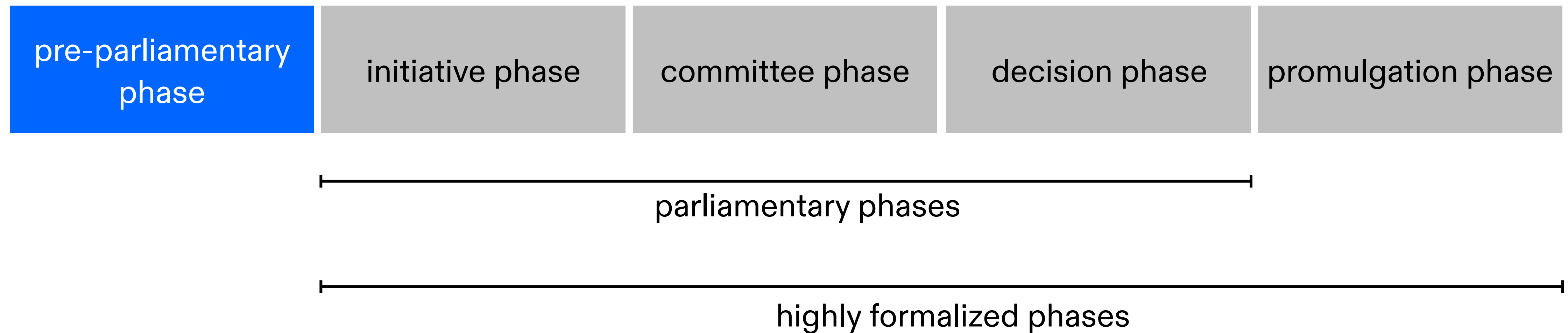
Visualizations of the Legislative Process

Cartography of
Legislation




The Process of Legislation

Cartography of
Legislation

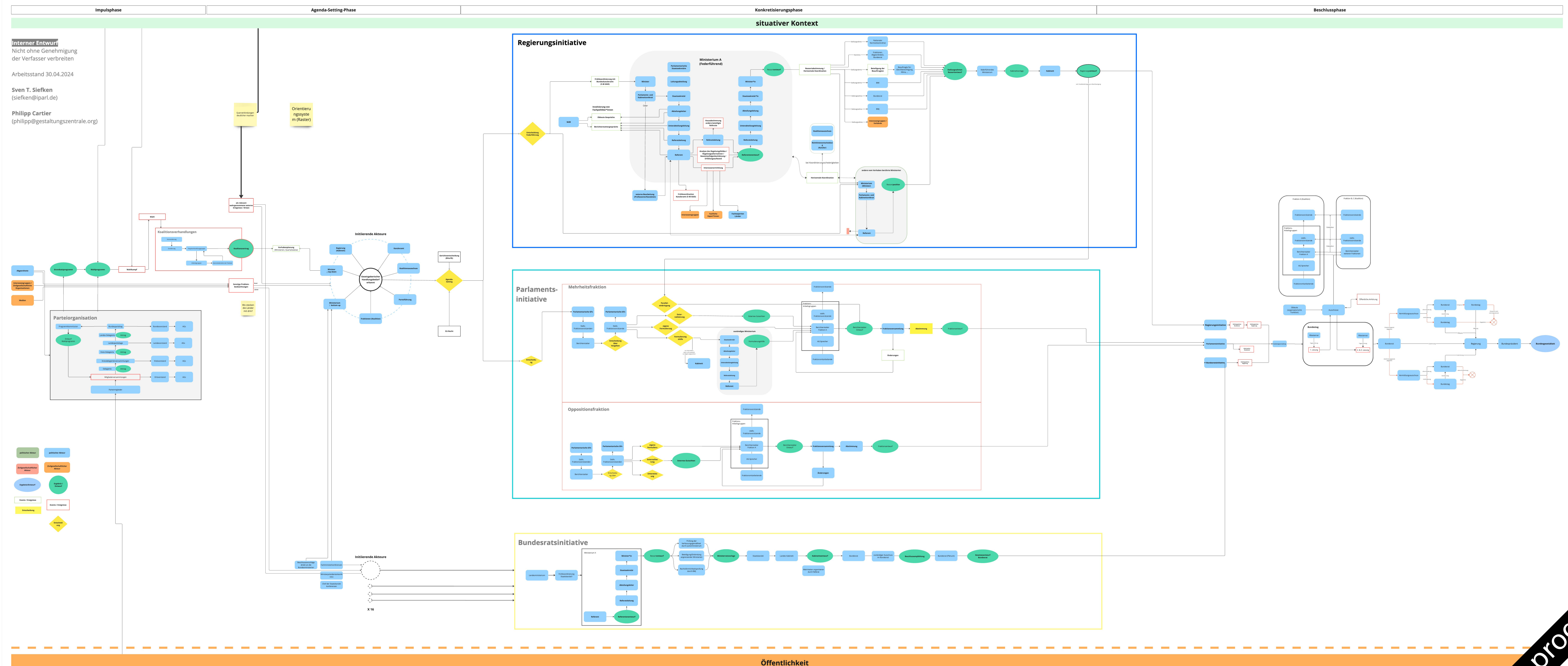


Details of the Legislative Process

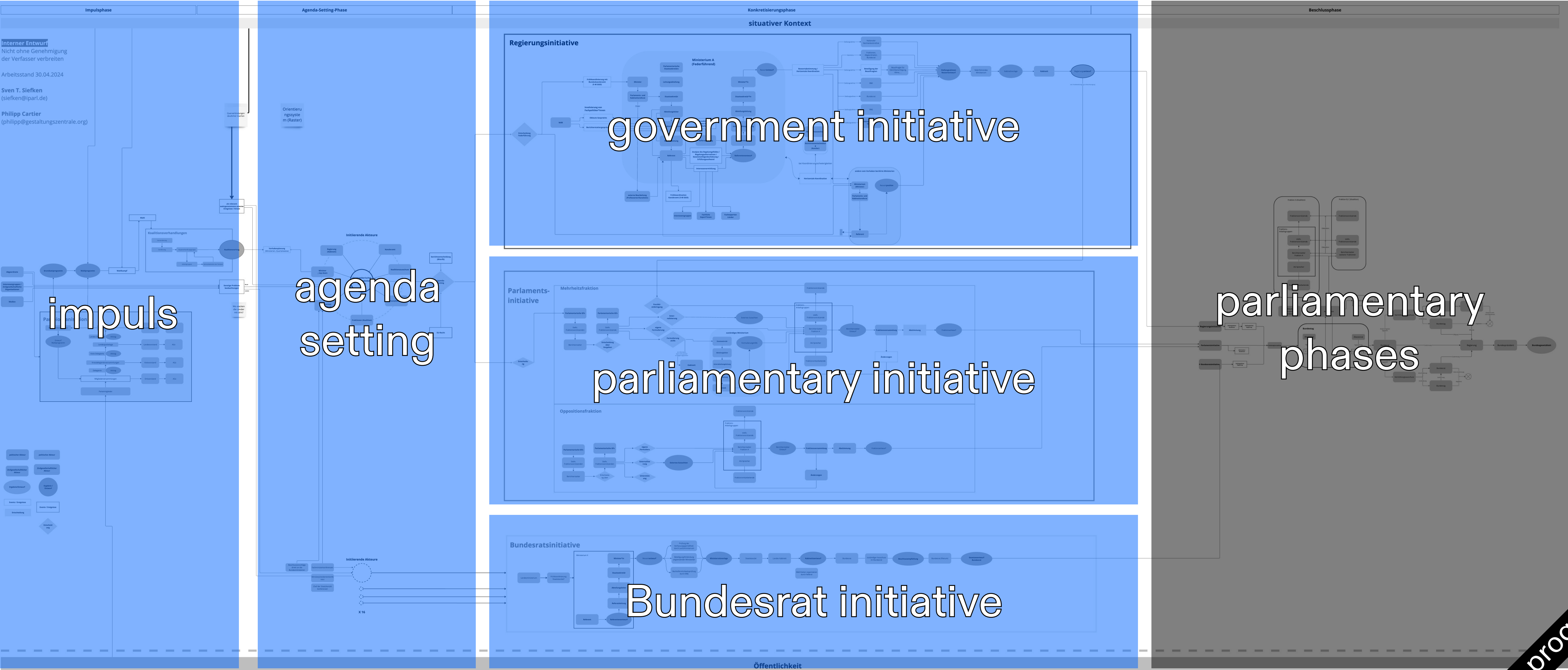


Details of the Legislative Process

Cartography of Legislation

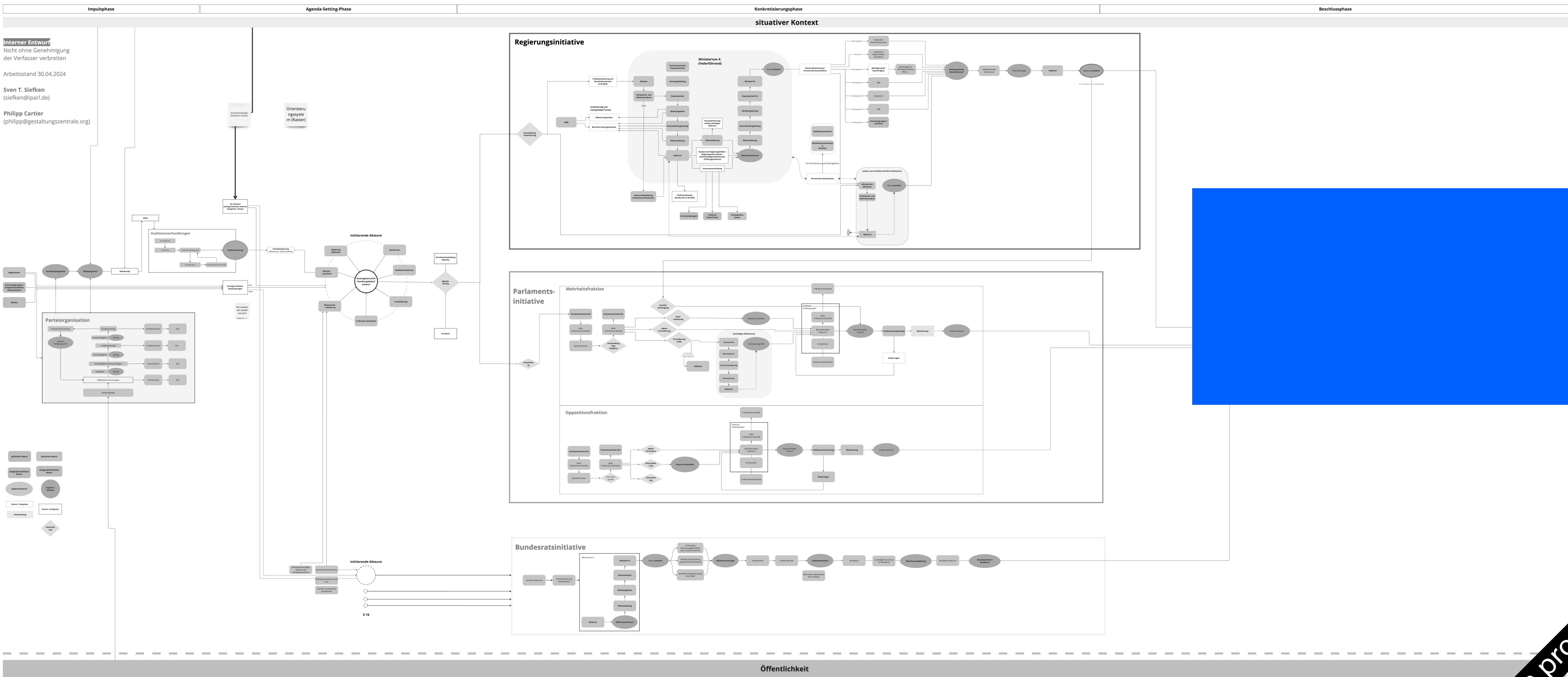


Details of the Legislative Process



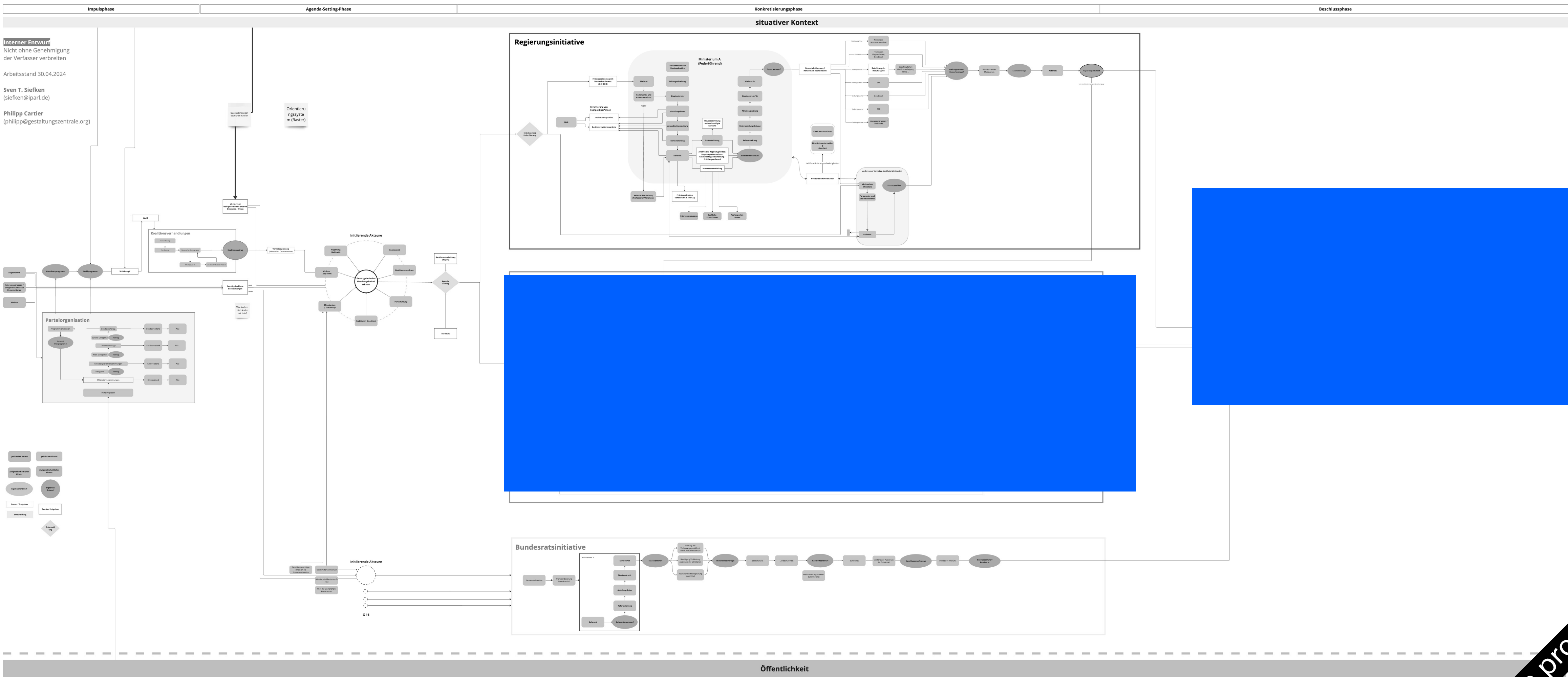
Where is the Parliament?

Cartography of Legislation



Where is the Parliament?

Cartography of Legislation



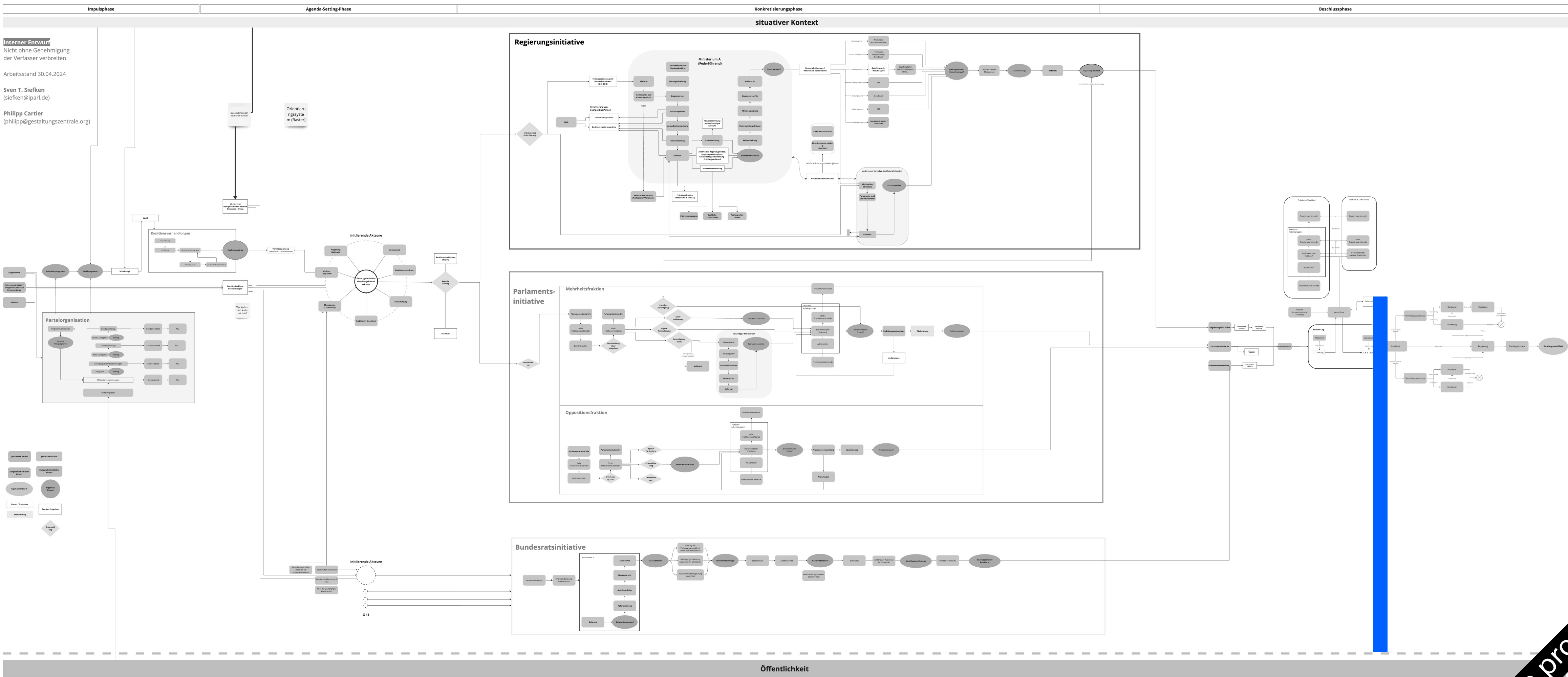
Where is the Parliament?

Cartography of Legislation



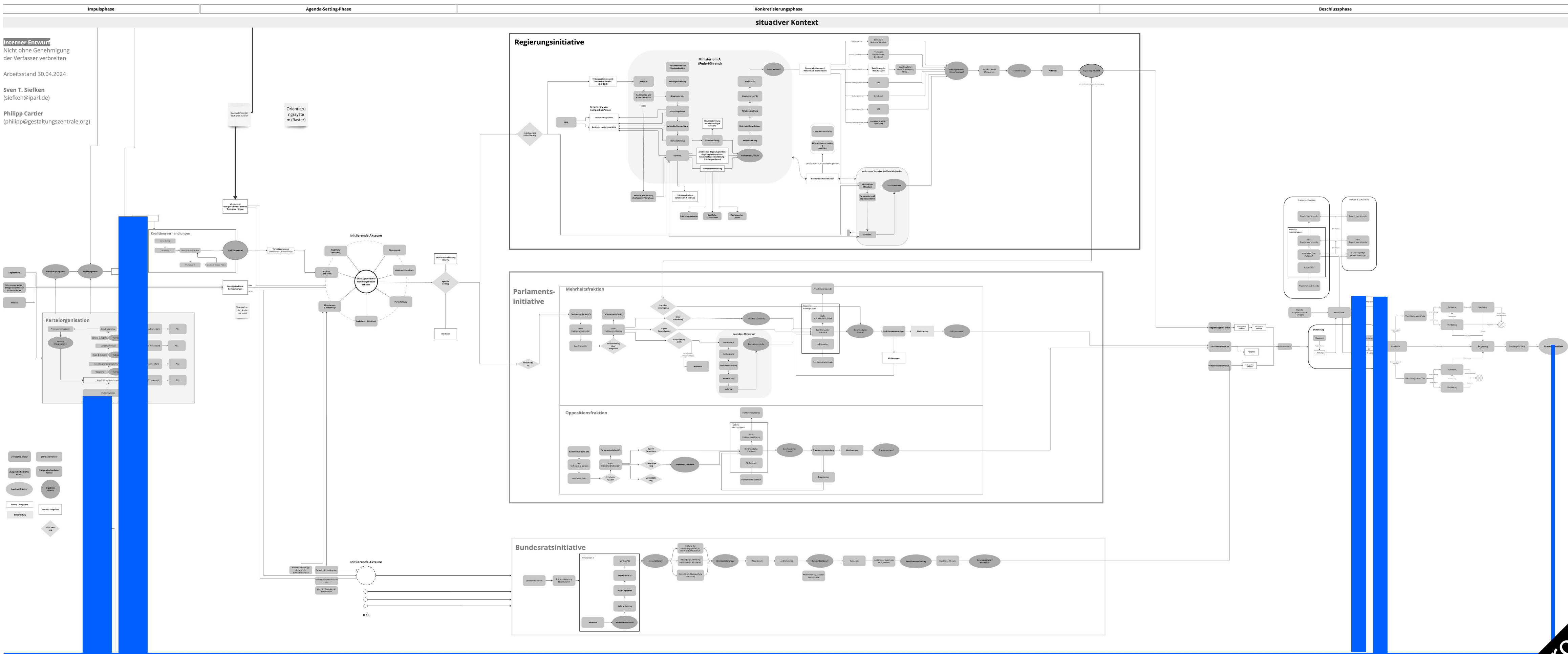
Where is the Public Engaged with?

Cartography of Legislation

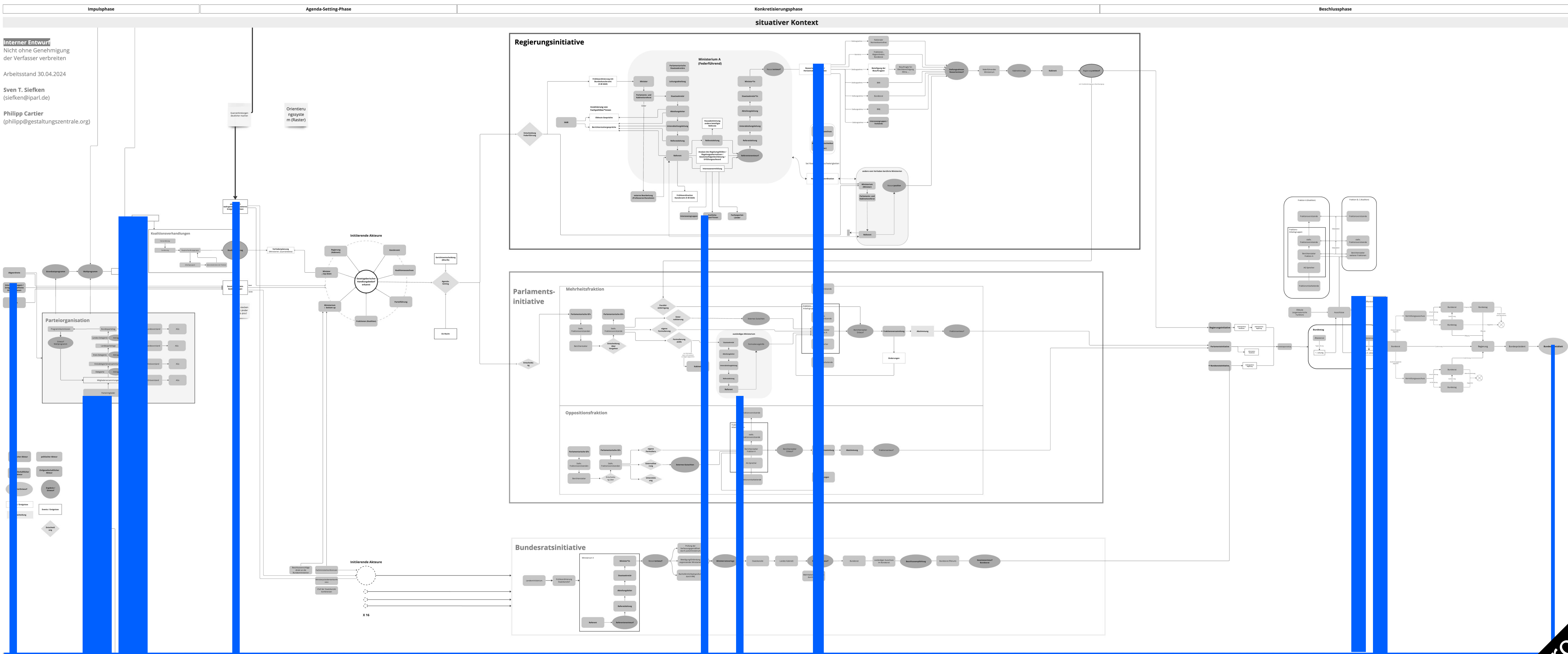


Where is the Public Engaged with?

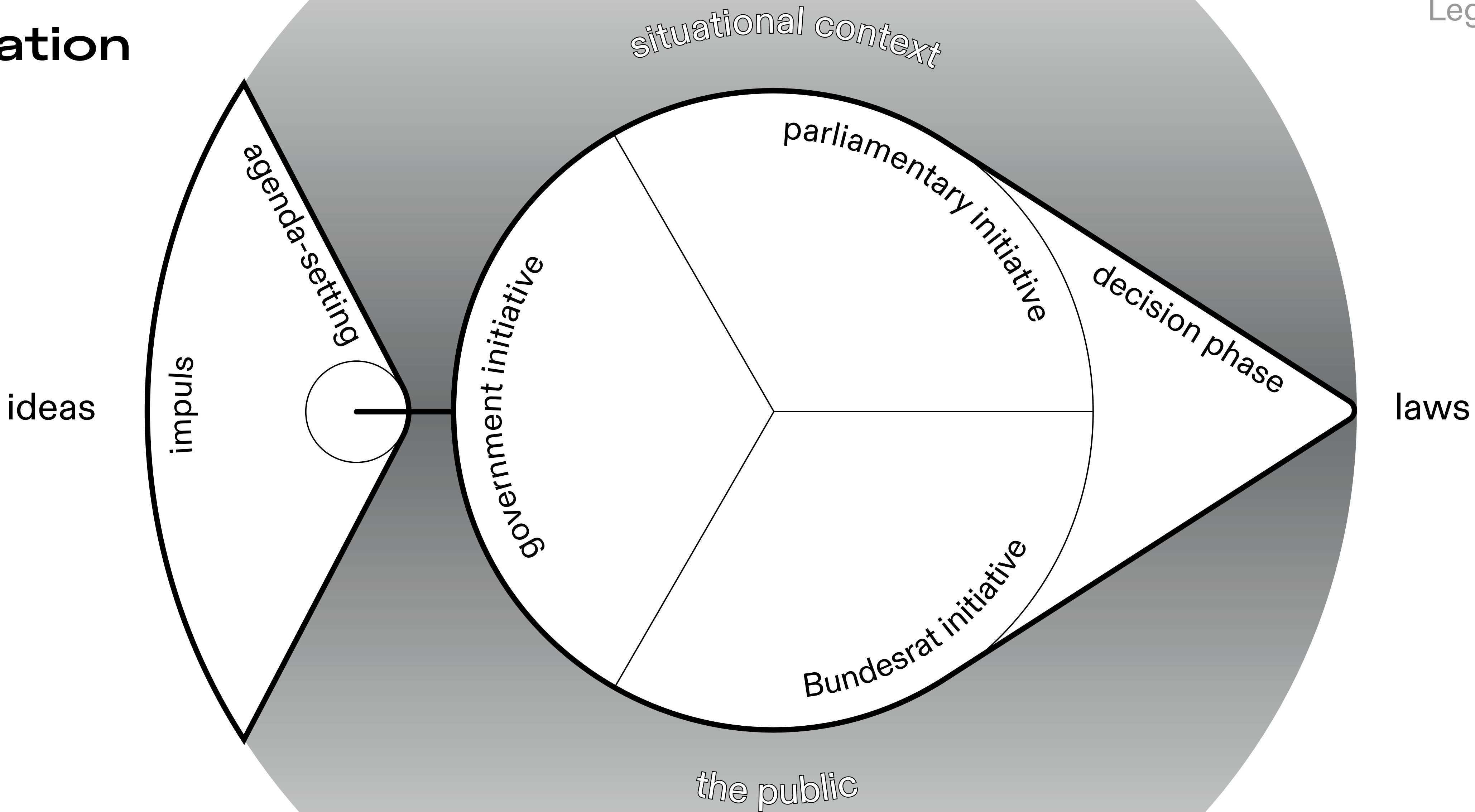
Cartography of Legislation



Where is the Public Engaged with?



**semantic
ideation**



Prof. Dr. Sven T. Siefken

Federal University of Applied Administrative Sciences

siefken@iparl.de

www.siefken.org

Frederik Kampe

Gestaltungszentrale Politik

frederik@gestaltungszentrale.org

www.gestaltungszentrale.org

Cartography of Legislation



Hochschule des Bundes
für öffentliche
Verwaltung

iparl

Institut für
Parlamentarismus-
forschung

Gestaltungszentrale
→ **Politik**